

**NOTICE!!**

**These documents have been scanned!**

**Do not place un-scanned documents beneath this notice!**

**Do not remove this notice from this file!**

GPO Jacket No. 560-102  
Print Order 61540  
Rise Business Services, LLC  
Job=AZ15 5/13/2019



Box Number= AZ15045



Claim Begin-End: AMC417355-AMC417355

1 Initial Receipt



AZ15045-11

AMC416896-AMC417639

**United States Department of the Interior**  
**Bureau of Land Management**  
 LANDS/RECREATION & PLANNING  
 ONE N CENTRAL AVE  
 PHOENIX, AZ 85004 -2203  
 Phone: 602-417-9200

Receipt

No: 2734714

<b>Transaction #:</b> 2817598	
<b>Date of Transaction:</b> 02/05/2013	
CUSTOMER:	
THOMAS R VILLONE PO BOX 12391 PRESCOTT, AZ 86304-2391 US	

LINE #	QTY	DESCRIPTION	REMARKS	UNIT PRICE	TOTAL
1	1.00	LOCATABLE MINERALS / MINING CLAIMS-NOT NEW-UNADJUD, ONE AUTH NO. ONLY / MINING CLAIM MONEY RECEIVED <b>CASES:</b> AMC417355/\$560.00	ADDITIONAL MONIES FOR ASSOC PLACER MAINT FEE PYMNT 2013	- n/a -	560.00
2	1.00	LOCATABLE MINERALS / MINING CLAIMS-NOT NEW-UNADJUD, ONE AUTH NO. ONLY / MINING CLAIM MONEY RECEIVED <b>CASES:</b> AMC417355/\$10.00	AMENDMENT - 1	- n/a -	10.00
<b>TOTAL:</b>					<b>\$570.00</b>

PAYMENT INFORMATION			
1	AMOUNT:	570.00	POSTMARKED: 02/02/2013
	TYPE:	CHECK	RECEIVED: 02/04/2013
	CHECK NO:	148	
	NAME:	VILLONE, THOMAS R FORREST RD 73 PRESCOTT AZ 86304 US	

REMARKS

This receipt was generated by the automated BLM Collections and Billing System and is a paper representation of a portion of the official electronic record contained therein.

*Amundment filed directly on top of location notice.  
HT*

ENTERED INTO COMPUTER

*2/6/13 HT*

**United States Department of the Interior**  
**Bureau of Land Management**  
 LANDS/RECREATION & PLANNING  
 ONE N CENTRAL AVE  
 PHOENIX, AZ 85004 -2203  
 Phone: 602-417-9200

Receipt

No: 2652041

<b>Transaction #:</b> 2732867	<b>ENTERED INTO COMPUTER</b>
<b>Date of Transaction:</b> 09/07/2012	
<b>CUSTOMER:</b> SEP 24 2012 <i>RS</i>	
THOMAS R VILLONE PO BOX 12391 PRESCOTT, AZ 86304-2391 US	

LINE #	QTY	DESCRIPTION	REMARKS	UNIT PRICE	TOTAL
1	1.00	LOCATABLE MINERALS / MINING CLAIMS- NEW, UNADJUD, ONE OR MORE AUTH NOS / NEW MINING CLAIM LOCATION FEE \$34 <b>CASES: AMC417355/\$34.00</b>		- n/a -	34.00
2	1.00	LOCATABLE MINERALS / MINING CLAIMS- NEW, UNADJUD, ONE OR MORE AUTH NOS / NEW MINING CLAIM MAINT FEE \$140 <b>CASES: AMC417355/\$140.00</b>		- n/a -	140.00
3	1.00	LOCATABLE MINERALS / MINING CLAIMS- NEW, UNADJUD, ONE OR MORE AUTH NOS / NEW MINING CLAIM PROCESSING FEE \$15 <b>CASES: AMC417355/\$15.00</b>		- n/a -	15.00
<b>TOTAL:</b>					<b>\$189.00</b>

PAYMENT INFORMATION			
1	AMOUNT:	189.00	POSTMARKED: N/A
	TYPE:	CHECK	RECEIVED: 09/05/2012
	CHECK NO:	0649	
	NAME:	VILLONE, THOMAS R PO BOX 12391 PRESCOTT AZ 86304-2391 US	

REMARKS

This receipt was generated by the automated BLM Collections and Billing System and is a paper representation of a portion of the official electronic record contained therein.

**NOTICE!!**

**These documents have been scanned!**

**Do not place un-scanned documents beneath this notice!**

**Do not remove this notice from this file!**

GPO Jacket No. 560-102  
Print Order 61540  
Rise Business Services, LLC  
Job=AZ15 5/13/2019



Box Number= AZ15045



Claim Begin-End: AMC417355-AMC417355

2 Correspondence



AZ15045-11

AMC416896-AMC417639

FILE

3/6/19 RAM

AD 3/6/19

RES 3/7/19

MAR 07 2019

In Reply Refer To:  
3800 (9200) RAM  
AMC417355

CERTIFIED MAIL – RETURN RECEIPT REQUESTED 9214 8901 9403 8379 6598 18

NOTICE

THOMAS R VILLONE	:	This Decision Affects Those Claims
1105 S 12TH ST	:	Shown in the Block Below.
COTTONWOOD, AZ 86326-4522	:	

---

AMC417355  
BLUE DOG TWO

---

Transfer(s) Not Processed

A conveyance document to transfer ownership of the mining claim(s) listed above was received by the Bureau of Land Management (BLM) Arizona State Office. The transfer(s) of ownership cannot be processed for the following reason(s):

According to BLM records the claim name for AMC417355 is Blue Dog Two. The Quit Claim Deed (QCD) submitted shows an incorrect name of Blue Dog. A corrected QCD must be submitted.

If appropriate, please submit a corrected conveyance document, required documents, or additional fees, within 30 days of your receipt of this notice. If the required information is not received within the 30-day timeframe, no further action will be taken, and the BLM will retain the non-refundable processing fees submitted.

If additional information is required, please contact Robert Mattson at 602-417-9565. Please include your AMC serial number(s) on all correspondence.

*1s/Rick Selbach*

Rick Selbach  
Acting Deputy State Director  
Lands, Minerals and Energy Division

9200: AMCH17355: BS

**CERTIFIED MAIL™**

PHOENIX

repost

0/2018

**POSTAGE**

**\$05.63<sup>00</sup>**

US OFFICIAL MAIL  
\$300 Penalty  
For Private Use

ZIP 85004

0411 1101433



PHOENIX ARIZONA

2018 NOV 19 P 2:35

RECEIVED  
BLM AZ STATE OFFICE

NIXIE

530 5E 1

2018/11/19/18

RETURN TO SENDER  
NOT DELIVERABLE AS ADDRESSED  
UNABLE TO FORWARD

BC: 85004442700

\*2014-00144-01-36

NOV 19 2018

9200: AMC417355:BS

**CERTIFIED MAIL**

PHOENIX

AZ 852

PM 91

neopost

30/2018

POSTAGE

**\$05.42<sup>00</sup>**

US OFFICIAL MAIL  
\$300 Penalty  
For Private Use

ZIP 85004

04111101433



PHOENIX, ARIZONA

2018 NOV -6 A 9:05

RECEIVED  
DLM AZ STATE OFFICE

NIXIE 850 NFE 1 1810010/31/18

RETURN TO SENDER  
NOT DELIVERABLE AS ADDRESSED  
UNABLE TO FORWARD

BC: 85004442700 \*2314-01075-31-37

85004442700  
00000-220404





You are using an old version of e-Certify. [Click here](#) to update to the new version.

Welcome Brent Squires. (Not [Brent Squires?](#))  
Company:

US Department of the Interior Bureau of Land Mana...

- Home
- My Queue
- Piece Search
- Support
- Logout

History > [Mail Piece Search](#) > [Piece Tracking](#)

My Tools

- Mail Jobs
- Mail Pieces
- Manual Mailings
- Setup
- Account
- Tools

Mail Piece Tracking Number: **9214 8901 9403 8300 0074 2728 90**

**Recipient**  
CAROLE JOLLY  
PO Box 2284  
PRESCOTT AZ 86302

Date & Time	Event	Event Location
11/05/2018 15:49	DELIVERED LEFT WITH INDIVIDUAL	PHOENIX,AZ, 85004
11/05/2018 07:54	ARRIVAL AT UNIT	PHOENIX,AZ, 85034
11/05/2018 02:03	PROCESSED THROUGH USPS FACILITY	PHOENIX,AZ, 85026
11/02/2018 14:20	PROCESSED THROUGH USPS FACILITY	PHOENIX,AZ, 85026
11/01/2018 21:13	PROCESSED THROUGH USPS FACILITY	PHOENIX,AZ, 85026
11/01/2018 08:52	DEPART USPS FACILITY	PHOENIX,AZ, 85026
10/31/2018 22:21	PROCESSED THROUGH USPS FACILITY	PHOENIX,AZ, 85026
10/31/2018 21:06	ORIGIN ACCEPTANCE	PHOENIX,AZ, 85004
10/24/2018 10:23	PRE-SHIPMENT INFO SENT USPS AWAITS ITEM	PHOENIX,AZ, 85004

Latest News

[11/1/2018 - e-Certify 3.0 end of life on Jan 1, 2019](#)





# United States Department of the Interior



BUREAU OF LAND MANAGEMENT

Arizona State Office

One North Central Avenue, Suite 800

Phoenix, Arizona 85004-4427

www.blm.gov/az/

OCT 29 2018

In Reply Refer To:  
3800 (9200) BS  
AMC417355

CERTIFIED MAIL - RETURN RECEIPT REQUESTED No. 9214 8901 9403 8374 2596 79

## NOTICE

SHAWN MOFFETT : This Notice Affects Those Claims  
310 N TERRACE : Shown in the Block Below.  
JANESVILLE, WI 53548 :

---

AMC417355  
BLUE DOG TWO

---

### Maintenance Fee Waiver Held for Rejection

This office received the Maintenance Fee Waiver Certification (waiver) for the above listed mining claim(s). The waiver is not properly completed and does not meet the annual filing requirements.

In accordance with 43 Code of Federal Regulations (CFR) 3835.10, the name, address, and original signatures of all owners of the mining claim must be included on the waiver form. Please correct the discrepancy as noted below:

The waiver is signed by an agent; however no Power of Attorney was provided for Carole Jolly and Mark Polydoros, giving the agent authority to sign on behalf of the claim owners. A Power of Attorney must accompany the waiver document. The execution date on the Power of Attorney must be current within 3 years.

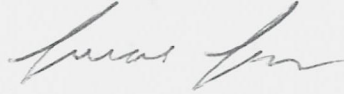
In order to correct the defect in the waiver, per 43 CFR 3835.93, you must provide this office with the requested information within 60 days of your receipt of this notice. If you are unable to provide this information, you have the option of paying the annual maintenance fee of \$155 per claim (\$155 per 20 acres for placer claims larger than 20 acres). If we do not receive the

*Spoke to Michael Shipley on 11/20/18... no contact info for Mr. Moffett at that time.*

requested corrections or the maintenance fees within the 60 day time frame, the claim(s) will be declared forfeited and closed.

If additional information is required, please contact Brent Squires at 602-417-9397. Please include your AMC serial number(s) on all correspondence.

Sincerely,

A handwritten signature in cursive script, appearing to read "Lucas Lucero".

Lucas Lucero  
Deputy State Director  
Lands, Minerals and Energy Division



# United States Department of the Interior

BUREAU OF LAND MANAGEMENT

Arizona State Office

One North Central Avenue, Suite 800

Phoenix, Arizona 85004-4427

www.blm.gov/az/

OCT 29 2018



In Reply Refer To:

3800 (9200) BS

AMC417355

CERTIFIED MAIL - RETURN RECEIPT REQUESTED No. 9214 8901 9403 8374 2730 71

## NOTICE

MARK POLYDOROS	:	This Notice Affects Those Claims
PO BOX 546	:	Shown in the Block Below.
DEWEY, AZ 86327	:	

---

AMC417355  
BLUE DOG TWO

---

### Maintenance Fee Waiver Held for Rejection

This office received the Maintenance Fee Waiver Certification (waiver) for the above listed mining claim(s). The waiver is not properly completed and does not meet the annual filing requirements.

In accordance with 43 Code of Federal Regulations (CFR) 3835.10, the name, address, and original signatures of all owners of the mining claim must be included on the waiver form. Please correct the discrepancy as noted below:

The waiver is signed by an agent; however no Power of Attorney was provided for Carole Jolly and Mark Polydoros, giving the agent authority to sign on behalf of the claim owners. A Power of Attorney must accompany the waiver document. The execution date on the Power of Attorney must be current within 3 years.

In order to correct the defect in the waiver, per 43 CFR 3835.93, you must provide this office with the requested information within 60 days of your receipt of this notice. If you are unable to provide this information, you have the option of paying the annual maintenance fee of \$155 per claim (\$155 per 20 acres for placer claims larger than 20 acres). If we do not receive the

*POA was found attached to another AMC #.*

requested corrections or the maintenance fees within the 60 day time frame, the claim(s) will be declared forfeited and closed.

If additional information is required, please contact Brent Squires at 602-417-9397. Please include your AMC serial number(s) on all correspondence.

Sincerely,

A handwritten signature in black ink, appearing to read 'Lucas Lucero', written in a cursive style.

Lucas Lucero  
Deputy State Director  
Lands, Minerals and Energy Division



You are using an old version of e-Certify. [Click here](#) to update to the new version.

Welcome Brent Squires. (Not [Brent Squires?](#))  
Company:

US Department of the Interior Bureau of Land Mana...

- Home
- My Queue
- Piece Search
- Support
- Logout

History > [Mail Piece Search](#) > [Piece Tracking](#)

My Tools

- Mail Jobs
- Mail Pieces
- Manual Mailings
- Setup
- Account
- Tools

Mail Piece Tracking Number: **9214 8901 9403 8374 2730 71**

Recipient

MARK POLYDOROS  
PO Box 546  
DEWEY AZ 86327-0546

Date & Time	Event	Event Location
11/07/2018 14:48	DELIVERED	DEWEY,AZ, 86327
11/07/2018 03:19	REMINDER TO SCHEDULE REDELIVERY	DEWEY,AZ, 86327
11/02/2018 08:35	ARRIVAL AT UNIT	DEWEY,AZ, 86327
11/02/2018 08:35	AVAILABLE FOR PICKUP	DEWEY,AZ, 86327
11/02/2018 07:53	DEPART USPS FACILITY	PHOENIX,AZ, 85026
11/01/2018 11:13	PROCESSED THROUGH USPS FACILITY	PHOENIX,AZ, 85026
11/01/2018 09:58	ORIGIN ACCEPTANCE	PHOENIX,AZ, 85004
10/24/2018 10:23	PRE-SHIPMENT INFO SENT USPS . AWAITS ITEM	PHOENIX,AZ, 85004

NEWS Latest News

[11/9/2018 - Migrate to e-Certify 4.0 before Jan 1, 2019](#)



# United States Department of the Interior



BUREAU OF LAND MANAGEMENT

Arizona State Office

One North Central Avenue, Suite 800

Phoenix, Arizona 85004-4427

www.blm.gov/az/

OCT 29 2018

In Reply Refer To:

3800 (9200) BS

AMC417355

CERTIFIED MAIL - RETURN RECEIPT REQUESTED No. 9214 8901 9403 8374 2597 30

## NOTICE

TOM VILLONE	:	This Notice Affects Those Claims
1105 S 12TH ST	:	Shown in the Block Below.
COTTONWOOD, AZ 86326	:	

---

AMC417355  
BLUE DOG TWO

---

### Maintenance Fee Waiver Held for Rejection

This office received the Maintenance Fee Waiver Certification (waiver) for the above listed mining claim(s). The waiver is not properly completed and does not meet the annual filing requirements.

In accordance with 43 Code of Federal Regulations (CFR) 3835.10, the name, address, and original signatures of all owners of the mining claim must be included on the waiver form. Please correct the discrepancy as noted below:

The waiver is signed by an agent; however no Power of Attorney was provided for Carole Jolly and Mark Polydoros, giving the agent authority to sign on behalf of the claim owners. A Power of Attorney must accompany the waiver document. The execution date on the Power of Attorney must be current within 3 years.

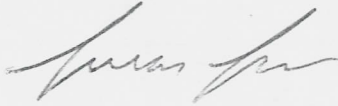
In order to correct the defect in the waiver, per 43 CFR 3835.93, you must provide this office with the requested information within 60 days of your receipt of this notice. If you are unable to provide this information, you have the option of paying the annual maintenance fee of \$155 per claim (\$155 per 20 acres for placer claims larger than 20 acres). If we do not receive the

*POA was found attached to waiver for another AMCT#.*

requested corrections or the maintenance fees within the 60 day time frame, the claim(s) will be declared forfeited and closed.

If additional information is required, please contact Brent Squires at 602-417-9397. Please include your AMC serial number(s) on all correspondence.

Sincerely,

A handwritten signature in black ink, appearing to read "Lucas Lucero". The signature is fluid and cursive, with a prominent initial "L" and a long, sweeping underline.

Lucas Lucero  
Deputy State Director  
Lands, Minerals and Energy Division



You are using an old version of e-Certify. [Click here](#) to update to the new version.

Welcome Brent Squires, (Not [Brent Squires?](#))  
Company:

US Department of the Interior Bureau of Land Mana...

- Home
- My Queue
- Piece Search
- Support
- Logout

History > [Mail Piece Search](#) > [Piece Tracking](#)

My Tools

- Mail Jobs
- Mail Pieces
- Manual Mailings
- Setup
- Account
- Tools

Latest News

[11/1/2018 - e-Certify 3.0 end of life on Jan 1, 2019](#)

Mail Piece Tracking Number: **9214 8901 9403 8374 2597 30**

Recipient

TOM VILLONE  
1105 S 12TH ST  
COTTONWOOD AZ 86326-4522

Date & Time	Event	Event Location
11/02/2018 10:26	DELIVERED LEFT WITH INDIVIDUAL	COTTONWOOD, AZ, 86326
11/02/2018 10:02	OUT FOR DELIVERY	COTTONWOOD, AZ, 86326
11/02/2018 09:52	SORTING/PROCESSING COMPLETE	COTTONWOOD, AZ, 86326
11/02/2018 06:46	ARRIVAL AT UNIT	COTTONWOOD, AZ, 86326
11/01/2018 14:44	PROCESSED THROUGH USPS FACILITY	PHOENIX, AZ, 85026
11/01/2018 08:52	DEPART USPS FACILITY	PHOENIX, AZ, 85026
10/31/2018 22:21	PROCESSED THROUGH USPS FACILITY	PHOENIX, AZ, 85026
10/31/2018 21:06	ORIGIN ACCEPTANCE	PHOENIX, AZ, 85004
10/24/2018 10:23	PRE-SHIPMENT INFO SENT USPS AWAITS ITEM	PHOENIX, AZ, 85004





# United States Department of the Interior



BUREAU OF LAND MANAGEMENT

Arizona State Office

One North Central Avenue, Suite 800

Phoenix, Arizona 85004-4427

www.blm.gov/az/

OCT 29 2018

In Reply Refer To:

3800 (9200) BS

AMC417355

CERTIFIED MAIL - RETURN RECEIPT REQUESTED No. 9214 8901 9403 8300 0074 2728  
90

## NOTICE

CAROLE JOLLY	:	This Notice Affects Those Claims
PO BOX 2284	:	Shown in the Block Below.
PRESCOTT, AZ 86302	:	

---

AMC417355  
BLUE DOG TWO

---

### Maintenance Fee Waiver Held for Rejection

This office received the Maintenance Fee Waiver Certification (waiver) for the above listed mining claim(s). The waiver is not properly completed and does not meet the annual filing requirements.

In accordance with 43 Code of Federal Regulations (CFR) 3835.10, the name, address, and original signatures of all owners of the mining claim must be included on the waiver form. Please correct the discrepancy as noted below:

The waiver is signed by an agent; however no Power of Attorney was provided for Carole Jolly and Mark Polydoros, giving the agent authority to sign on behalf of the claim owners. A Power of Attorney must accompany the waiver document. The execution date on the Power of Attorney must be current within 3 years.

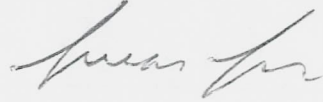
In order to correct the defect in the waiver, per 43 CFR 3835.93, you must provide this office with the requested information within 60 days of your receipt of this notice. If you are unable to provide this information, you have the option of paying the annual maintenance fee of \$155 per claim (\$155 per 20 acres for placer claims larger than 20 acres). If we do not receive the

*POA was found attached to waiver on another AMC #.*

requested corrections or the maintenance fees within the 60 day time frame, the claim(s) will be declared forfeited and closed.

If additional information is required, please contact Brent Squires at 602-417-9397. Please include your AMC serial number(s) on all correspondence.

Sincerely,

A handwritten signature in cursive script, appearing to read "Lucas Lucero".

Lucas Lucero  
Deputy State Director  
Lands, Minerals and Energy Division



You are using an old version of e-Certify. [Click here](#) to update to the new version.

Welcome Brent Squires, (Not [Brent Squires?](#))  
Company:

US Department of the Interior Bureau of Land Mana...

- Home
- My Queue
- Piece Search
- Support
- Logout

History > [Mail Piece Search](#) > [Piece Tracking](#)

My Tools

- Mail Jobs
- Mail Pieces
- Manual Mailings
- Setup
- Account
- Tools

Latest News

[11/1/2018 - e-Certify 3.0 end of life on Jan 1, 2019](#)

Mail Piece Tracking Number: **9214 8901 9403 8300 0074 2728 90**

Recipient

CAROLE JOLLY  
PO Box 2284  
PRESCOTT AZ 86302

Date & Time	Event	Event Location
11/05/2018 15:49	DELIVERED LEFT WITH INDIVIDUAL	PHOENIX,AZ, 85004
11/05/2018 07:54	ARRIVAL AT UNIT	PHOENIX,AZ, 85034
11/05/2018 02:03	PROCESSED THROUGH USPS FACILITY	PHOENIX,AZ, 85026
11/02/2018 14:20	PROCESSED THROUGH USPS FACILITY	PHOENIX,AZ, 85026
11/01/2018 21:13	PROCESSED THROUGH USPS FACILITY	PHOENIX,AZ, 85026
11/01/2018 08:52	DEPART USPS FACILITY	PHOENIX,AZ, 85026
10/31/2018 22:21	PROCESSED THROUGH USPS FACILITY	PHOENIX,AZ, 85026
10/31/2018 21:06	ORIGIN ACCEPTANCE	PHOENIX,AZ, 85004
10/24/2018 10:23	PRE-SHIPMENT INFO SENT USPS AWAITS ITEM	PHOENIX,AZ, 85004

© 2017 Connect-Suite.com.  
Release: v4.21  
[W19-PR2QP-4JCF&N]



# United States Department of the Interior



BUREAU OF LAND MANAGEMENT

Arizona State Office

One North Central Avenue, Suite 800

Phoenix, Arizona 85004-4427

www.blm.gov/az/

OCT 25 2018

In Reply Refer To:

3800 (9200) BS

AMC417355

CERTIFIED MAIL - RETURN RECEIPT REQUESTED No. 9214 8901 9403 8374 2597 47

## NOTICE

MICHAEL SHIPLEY  
8657 W ROWEL RD  
PEORIA, AZ 85383

:  
:  
:

This Notice Affects Those Claims  
Shown in the Block Below.

---

AMC417355  
BLUE DOG TWO

---

### Maintenance Fee Waiver Held for Rejection

This office received the Maintenance Fee Waiver Certification (waiver) for the above listed mining claim(s). The waiver is not properly completed and does not meet the annual filing requirements.

In accordance with 43 Code of Federal Regulations (CFR) 3835.10, the name, address, and original signatures of all owners of the mining claim must be included on the waiver form. Please correct the discrepancy as noted below:

The waiver is signed by an agent; however no Power of Attorney was provided for Carole Jolly and Mark Polydoros, giving the agent authority to sign on behalf of the claim owners. A Power of Attorney must accompany the waiver document. The execution date on the Power of Attorney must be current within 3 years.

In order to correct the defect in the waiver, per 43 CFR 3835.93, you must provide this office with the requested information within 60 days of your receipt of this notice. If you are unable to provide this information, you have the option of paying the annual maintenance fee of \$155 per claim (\$155 per 20 acres for placer claims larger than 20 acres). If we do not receive the

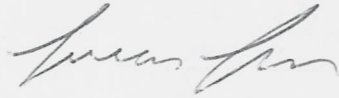
*Spoke to Mr. Shipley about submitting new POA. The letter was returned so there was a question about the validity of the POA if address had changed. He'll submit new POA and he mentioned that they are trying to locate Shawn Moffet who also needs addy updated.*

*BPS 11/20/18*

requested corrections or the maintenance fees within the 60 day time frame, the claim(s) will be declared forfeited and closed.

If additional information is required, please contact Brent Squires at 602-417-9397. Please include your AMC serial number(s) on all correspondence.

Sincerely,

A handwritten signature in cursive script, appearing to read "Lucas Lucero".

Lucas Lucero  
Deputy State Director  
Lands, Minerals and Energy Division

November 28, 2016

Certified Return Receipt Number 7015 1520 0001 6449 5305

United States Dept of the Interior  
Bureau of Land Management  
Arizona State Office  
One North Central Avenue Suite 800  
Phoenix AZ 85004

Re: AMC417355


To Whom It May Concern:

This response is regarding the recent rejection of the Maintenance Fee Waiver of AMC417355. I am acting as agent for this claim and do not have access to previous correspondence. I am enclosing a copy of the original letter generated by BLM. I am sending two solutions to the problem, whichever will be applicable.

1. It appears Tom Villone failed to enclose the POA's with the completed Maintenance Fee Waiver Form. I have enclosed a copy of that POA authorization form. This will comply with your request if Tom Villone had submitted the form to BLM prior to August 8, 2016. If not, three of the claimants POA's would have expired. Since I do not know that information, I also enclosed....
2. An updated Maintenance Fee Waiver Form with me signing as POA and enclosing new POA's reflecting this change.

I believe I have responded with the information to correct the defect. If you have any questions, please do not hesitate to contact me.

Sincerely,



Tracey Lohmann  
7170 W. Clare Island Drive  
Kirkland AZ 86332  
928-442-3359

*Information attached  
to this cover letter is  
not relevant to the  
correction of the waiver*

RECEIVED  
BLM AZ STATE OFFICE  
2016 DEC - 7 P 3: 12  
PHOENIX, ARIZONA

POWER OF ATTORNEY KNOW ALL MEN BY THESE PRESENCE:

Michael Shipley, Mark Polydoros, Shawn Moffett and Carole Jolly hereinafter referred to as claimants, in the County of Yavapai, State of Arizona; do appoint Tomas R. Villone as our true and lawful agent for our association claim AMC417355 "Blue Dog Two". In principal's name, and for principal's use and benefit, said agent is authorized hereby;

- (1) To sign our names on any BLM document referencing the above association claim # AMC417355 "Blue Dog Two".
- (2) Giving and granting to said agent full power and authority to do all and every act and thing whatsoever requisite and necessary to be done relative to any of the foregoing as fully to all intents and purposes as principal might or could do if personally present.

All that said agent shall lawfully do or cause to be done under the authority of this power of attorney is expressly approved. We the undersigned claimants authorize our name to be on the location notice of the "Blue Dog Two" association placer mining claim # AMC417355.

We are an actual party to the location of the "Blue Dog Two" association placer mining claim # AMC417355.

1. Thomas R. Villone, Current mailing address: P.O. Box 12391, Prescott, AZ 86304

*Thomas R. Villone*

2. Mark Polydoros, Current mailing address: 10531 Rocky Hill Dr., Dewey AZ 86327

*Mark Polydoros*

3. Shawn Moffett, Current mailing address: 7350 W Veda, Kirkland, AZ 86332

*Shawn Moffett*

4. Michael Shipley, Current mailing address: 8657 W Rowel RD, Glendale, AZ 85383

*Michael S. Shipley*

5. Carole Jolly, Current mailing address: P.O. Box 2284, Prescott, AZ 86302

*Carole Jolly*

RECEIVED  
BLM AZ STATE OFFICE  
2016 DEC - 7 P 3: 12  
PHOENIX, ARIZONA

① State of ARIZONA County of, YAVAPAI ② State of ARIZONA County of, YAVAPAI ③ State of AZ County of, YAVAPAI

Signed before me on this 8TH day  
THOMAS R. VILLONE  
Of ALLG, 2013 by \_\_\_\_\_

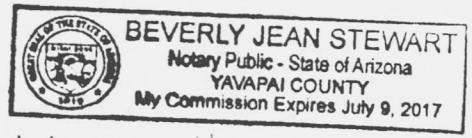
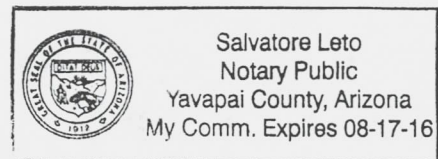
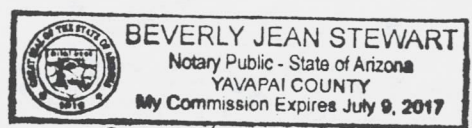
Signed before me on this 12 day  
Of 8, 2013 by Salvatore Leto

Signed before me on this 8TH day  
SHAWN MOFFETT  
Of ALLG, 2013 by \_\_\_\_\_

Notarized the above signatures:  
*Beverly Jean Stewart*

Notarized the above signatures:

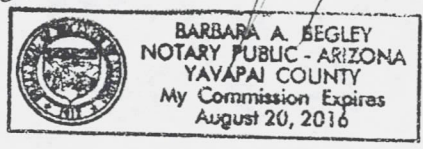
Notarized the above signatures:  
*Beverly Jean Stewart*



④ State of Arizona County of, Yavapai  
Signed before me on this 26 day  
Sept 13 by Carole Jolly

Notarized the above signatures:

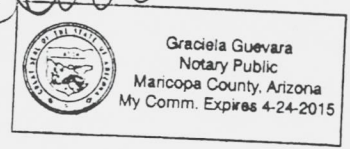
*Barbara A. Begley*



⑤ State of AZ County of, Maricopa  
Signed before me on this 1ST day  
Of Oct, 2013 by Michael S. Shipley

Notarized the above signatures:


*Graciela Guevara*



For Waiver due  
by Sept 1, 2016

USPS TRACKING #

PHOENIX



AZ 850

02 NOV '16

PM 9 L

9590 9402 2003 6123 5604 82




First-Class Mail  
Postage & Fees Paid  
USPS  
Permit No. G-10

**United States  
Postal Service**

• Sender: Please print your name, address, and ZIP+4® in this box•

U.S. DEPARTMENT OF THE INTERIOR  
BUREAU OF LAND MANAGEMENT  
ARIZONA STATE OFFICE  
ONE NORTH CENTRAL AVENUE, SUITE 800  
PHOENIX, AZ 85004-4427





**SENDER: COMPLETE THIS SECTION**

- Complete items 1, 2, and 3:
- Print your name and address on the reverse so that we can return the card to you.
- Attach this card to the back of the mailpiece, or on the front if space permits.

**1. Article Addressed to:**

THOMAS R VILLONE  
 PO BOX 12391  
 PRESCOTT AZ 86304-2391  
 920/RE/AMC417355



9590 9402 2003 6123 5604 82

**2. Article Number (Transfer from service label)**

7016 1370 0001 2495 3124

**COMPLETE THIS SECTION ON DELIVERY****A. Signature**

X *Thomas Villone*  Agent  
 Addressee

**B. Received by (Printed Name)**

THOMAS VILLONE

**C. Date of Delivery**

11-2-16

- D. Is delivery address different from item 1?**  Yes  
 If YES, enter delivery address below:  No

PHOENIX, ARIZONA

2016 NOV -4 PM 2:57

**3. Service Type**

- Adult Signature
- Adult Signature Restricted Delivery
- Certified Mail®
- Certified Mail Restricted Delivery
- Collect on Delivery
- Collect on Delivery Restricted Delivery
- Insured Mail
- Insured Mail Restricted Delivery (over \$500)
- Priority Mail Express®
- Registered Mail™
- Registered Mail Restricted Delivery
- Return Receipt for Merchandise
- Signature Confirmation™
- Signature Confirmation Restricted Delivery

DELETED  
 BULK MAIL PERMITTED

AT 10/11/16

RH 10/12/16

OCT 12 2016

In Reply Refer To:  
3800 (9200) RE  
AMC417355

CERTIFIED MAIL – RETURN RECEIPT REQUESTED 7016 1370 0001 2495 3124

NOTICE

THOMAS R VILLONE  
PO BOX 12391  
PRESCOTT, AZ 86304-2391

---

BLUE DOG TWO  
AMC417355

---

Maintenance Fee Waiver Held for Rejection

This office received the Maintenance Fee Waiver Certification (waiver) for the above listed mining claim(s). The waiver is not properly completed and does not meet the annual filing requirements.

In accordance with 43 Code of Federal Regulations (CFR) 3835.10, the name, address, and original signatures of all owners of the mining claim must be included on the waiver form. Please correct the discrepancy as noted below:

The waiver is signed by an agent; however, no Powers of Attorney were provided giving the agent authority to sign on behalf of the claim owners. A Power of Attorney must accompany the waiver document. The execution date on the Power of Attorney must be current within 3 years.

In order to correct the defect in the waiver, per 43 CFR 3835.93, you must provide this office with the requested information within 60 days of your receipt of this notice. If you are unable to provide this information, you have the option of paying the annual maintenance fee of \$155 per claim (\$155 per 20 acres for placer claims larger than 20 acres). If we do not receive the requested corrections or the maintenance fees within the 60 day time frame, the claim(s) will be declared forfeited and closed.

Please include your AMC serial number on all correspondence. If additional information is required, please contact Rod Ebert at 602-417-9397.

/s/ Rebecca Heick  
Rebecca Heick  
Deputy State Director  
Lands, Minerals and Energy Division

Enclosure(s)

REbert:ncj:10/7/2016:x9397:RE2016\_012\_letter 30 CF

Please include your AMC serial number on all correspondence. If additional information is required, please contact Rod Ebert at 602-417-9397.

/s/ Rebecca Heick  
Rebecca Heick  
Deputy State Director  
Lands, Minerals and Energy Division

Enclosure(s)

REbert:ncj:10/7/2016:x9397:RE2016\_012\_letter 30 CF

AT 10/11/16

RH 10/12/16

OCT 12 2016

In Reply Refer To:  
3800 (9200) RE  
AMC417355

CERTIFIED MAIL – RETURN RECEIPT REQUESTED 7016 1370 0001 2495 3148

NOTICE

MICHAEL SHIPLEY  
8657 W ROWEL RD  
PEORIA, AZ 85383-3708

---

BLUE DOG TWO  
AMC417355

---

Maintenance Fee Waiver Held for Rejection

This office received the Maintenance Fee Waiver Certification (waiver) for the above listed mining claim(s). The waiver is not properly completed and does not meet the annual filing requirements.

In accordance with 43 Code of Federal Regulations (CFR) 3835.10, the name, address, and original signatures of all owners of the mining claim must be included on the waiver form. Please correct the discrepancy as noted below:

The waiver is signed by an agent; however, no Powers of Attorney were provided giving the agent authority to sign on behalf of the claim owners. A Power of Attorney must accompany the waiver document. The execution date on the Power of Attorney must be current within 3 years.

In order to correct the defect in the waiver, per 43 CFR 3835.93, you must provide this office with the requested information within 60 days of your receipt of this notice. If you are unable to provide this information, you have the option of paying the annual maintenance fee of \$155 per claim (\$155 per 20 acres for placer claims larger than 20 acres). If we do not receive the requested corrections or the maintenance fees within the 60 day time frame, the claim(s) will be declared forfeited and closed.

**SENDER COMPLETE THIS SECTION**

- Complete items 1, 2, and 3.
- Print your name and address on the reverse so that we can return the card to you.
- Attach this card to the back of the mailpiece, or on the front if space permits.

1. Article Addressed to:

MICHAEL SHIPLEY  
 8657 W ROWEL RD  
 PEORIA AZ 85383-3708  
 920/RE/AMC417355



9590 9402 1825 6104 0395 84

2. Article Number (Transfer from service label)

7016 1370 0001 2495 3148

**COMPLETE THIS SECTION ON DELIVERY**

A. Signature

X

 Agent Addressee

B. Received by (Printed Name)

MIKE SHIPLEY

C. Date of Delivery

10/19/16

D. Is delivery address different from item 1?

 Yes

If YES, enter delivery address below:

 No

3. Service Type


- Adult Signature
- Adult Signature Restricted Delivery
- Certified Mail®
- Certified Mail Restricted Delivery
- Collect on Delivery
- Collect on Delivery Restricted Delivery
- Insured Mail
- Insured Mail Restricted Delivery (over \$500)

- Priority Mail Express®
- Registered Mail™
- Registered Mail Restricted Delivery
- Return Receipt for Merchandise
- Signature Confirmation™
- Signature Confirmation Restricted Delivery

USPS TRACKING #



PHOENIX  
AZ 850  
19 OCT '16  
PM 6 L



First-Class Mail  
Postage & Fees Paid  
USPS  
Permit No. G-10


9590 9402 1825 6104 0395 84

United States  
Postal Service

• Sender: Please print your name, address, and ZIP+4® in this box •

UNITED STATES  
DEPARTMENT OF THE INTERIOR  
Bureau of Land Management  
Arizona State Office  
One N. Central Avenue, Suite 800  
Phoenix, AZ 85004-4427

RECEIVED  
BLM AZ STATE OFFICE  
2016 OCT 24 PM 2:15  
PHOENIX, ARIZONA



AT 10/11/16

RH 10/12/16

OCT 12 2016

In Reply Refer To:  
3800 (9200) RE  
AMC417355

CERTIFIED MAIL – RETURN RECEIPT REQUESTED 7016 0750 0000 2272 5248

NOTICE

MARK POLYDOROS  
10531 ROCKY HILL DR  
DEWEY, AZ 86327-0546

---

BLUE DOG TWO  
AMC417355

---

Maintenance Fee Waiver Held for Rejection

This office received the Maintenance Fee Waiver Certification (waiver) for the above listed mining claim(s). The waiver is not properly completed and does not meet the annual filing requirements.

In accordance with 43 Code of Federal Regulations (CFR) 3835.10, the name, address, and original signatures of all owners of the mining claim must be included on the waiver form. Please correct the discrepancy as noted below:

The waiver is signed by an agent; however, no Powers of Attorney were provided giving the agent authority to sign on behalf of the claim owners. A Power of Attorney must accompany the waiver document. The execution date on the Power of Attorney must be current within 3 years.

In order to correct the defect in the waiver, per 43 CFR 3835.93, you must provide this office with the requested information within 60 days of your receipt of this notice. If you are unable to provide this information, you have the option of paying the annual maintenance fee of \$155 per claim (\$155 per 20 acres for placer claims larger than 20 acres). If we do not receive the requested corrections or the maintenance fees within the 60 day time frame, the claim(s) will be declared forfeited and closed.



Please include your AMC serial number on all correspondence. If additional information is required, please contact Rod Ebert at 602-417-9397.

/s/ Rebecca Heick  
Rebecca Heick  
Deputy State Director  
Lands, Minerals and Energy Division

Enclosure(s)

REbert:ncj:10/7/2016:x9397:RE2016\_012\_letter 30 CF

UNITED STATES  
 DEPARTMENT OF THE INTERIOR  
 Bureau of Land Management  
 Arizona State Office  
 1000 North Central Avenue, Suite 800  
 Phoenix, Arizona 85004-4427

OFFICIAL BUSINESS  
 PENALTY FOR PRIVATE USE \$300



7016 0750 0000 2272 5248

neopost  
 10/17/2016  
 US POSTAGE

FIRST-CLASS MAIL

**\$06.46<sup>5</sup>**  
 US OFFICIAL MAIL  
 \$300 Penalty  
 For Private Use  
 ZIP 85004  
 041L11101433



*Handwritten signature: NMB*

MARK POLYDOROS  
 10531 ROCKY HILL DR  
 DEWEY AZ 86327-0546

1st NOTICE \_\_\_\_\_  
 2nd NOTICE \_\_\_\_\_  
 RETURN \_\_\_\_\_

2016 OCT 25 PM 2:56

PHOENIX, ARIZONA

NIXIE 850 5E 1 0010/22/16

RETURN TO SENDER  
 NO MAIL RECEIPTABLE  
 UNABLE TO FORWARD

BC: 85004442700 \*2214-10267-17-36

NMR  
 0010/22/16

**COMPLETE THIS SECTION ON DELIVERY**

A. Signature  Agent  Addressee

B. Received by (Printed Name) C. Date of Delivery

D. Is delivery address different from item 1?  Yes  No  
 If YES, enter delivery address below:

3. Service Type  Priority Mail Express®  Registered Mail™  Registered Mail Restricted Delivery  Return Receipt for Merchandise  Signature Confirmation™  Signature Confirmation Restricted Delivery  Certified Mail®  Certified Mail Restricted Delivery  Collect on Delivery  Collect on Delivery Restricted Delivery  Insured Mail  Insured Mail Restricted Delivery (over \$500)

Domestic Return Receipt PS Form 3811, July 2015 PSN 7530-02-000-9053

**SENDER: COMPLETE THIS SECTION**

1. Complete items 1, 2, and 3. Print your name and address on the reverse so that we can return the card to you. Attach this card to the back of the mailpiece, or on the front if space permits.

MARK POLYDOROS  
 10531 ROCKY HILL DR  
 DEWEY AZ 86327-0546  
 920/RE/AMC417355

9590 9402 1568 5362 4479 55

7016 0750 0000 2272 5248



# United States Department of the Interior



BUREAU OF LAND MANAGEMENT  
Arizona State Office  
One North Central Avenue, Suite 800  
Phoenix, Arizona 85004-4427  
[www.blm.gov/az/](http://www.blm.gov/az/)

In Reply Refer To:  
3800 (9200) RE  
AMC417355

OCT 12 2016

CERTIFIED MAIL – RETURN RECEIPT REQUESTED 7016 0750 0000 2272 5248

## NOTICE

MARK POLYDOROS  
10531 ROCKY HILL DR  
DEWEY, AZ 86327-0546

---

BLUE DOG TWO  
AMC417355

---

### Maintenance Fee Waiver Held for Rejection

This office received the Maintenance Fee Waiver Certification (waiver) for the above listed mining claim(s). The waiver is not properly completed and does not meet the annual filing requirements.

In accordance with 43 Code of Federal Regulations (CFR) 3835.10, the name, address, and original signatures of all owners of the mining claim must be included on the waiver form. Please correct the discrepancy as noted below:

The waiver is signed by an agent; however, no Powers of Attorney were provided giving the agent authority to sign on behalf of the claim owners. A Power of Attorney must accompany the waiver document. The execution date on the Power of Attorney must be current within 3 years.

In order to correct the defect in the waiver, per 43 CFR 3835.93, you must provide this office with the requested information within 60 days of your receipt of this notice. If you are unable to provide this information, you have the option of paying the annual maintenance fee of \$155 per claim (\$155 per 20 acres for placer claims larger than 20 acres). If we do not receive the requested corrections or the maintenance fees within the 60 day time frame, the claim(s) will be declared forfeited and closed.

Please include your AMC serial number on all correspondence. If additional information is required, please contact Rod Ebert at 602-417-9397.

A handwritten signature in cursive script that reads "Rebecca Heick".

Rebecca Heick  
Deputy State Director  
Lands, Minerals and Energy Division

AT 10/11/16

RA 10/12/16

OCT 12 2016

In Reply Refer To:  
3800 (9200) RE  
AMC417355

CERTIFIED MAIL – RETURN RECEIPT REQUESTED 7016 0750 0000 2272 5231

NOTICE

CAROLE JOLLY  
PO BOX 2284  
PRESCOTT, AZ 86302-2284

---

BLUE DOG TWO  
AMC417355

---

Maintenance Fee Waiver Held for Rejection

This office received the Maintenance Fee Waiver Certification (waiver) for the above listed mining claim(s). The waiver is not properly completed and does not meet the annual filing requirements.

In accordance with 43 Code of Federal Regulations (CFR) 3835.10, the name, address, and original signatures of all owners of the mining claim must be included on the waiver form. Please correct the discrepancy as noted below:

The waiver is signed by an agent; however, no Powers of Attorney were provided giving the agent authority to sign on behalf of the claim owners. A Power of Attorney must accompany the waiver document. The execution date on the Power of Attorney must be current within 3 years.

In order to correct the defect in the waiver, per 43 CFR 3835.93, you must provide this office with the requested information within 60 days of your receipt of this notice. If you are unable to provide this information, you have the option of paying the annual maintenance fee of \$155 per claim (\$155 per 20 acres for placer claims larger than 20 acres). If we do not receive the requested corrections or the maintenance fees within the 60 day time frame, the claim(s) will be declared forfeited and closed.

Please include your AMC serial number on all correspondence. If additional information is required, please contact Rod Ebert at 602-417-9397.

/s/ Rebecca Heick  
Rebecca Heick  
Deputy State Director  
Lands, Minerals and Energy Division

Enclosure(s)

REbert:ncj:10/7/2016:x9397:RE2016\_012\_letter 30 CF

**SENDER: COMPLETE THIS SECTION**

- Complete items 1, 2, and 3.
- Print your name and address on the reverse so that we can return the card to you.
- Attach this card to the back of the mailpiece, or on the front if space permits.

1. Article Addressed to:

SHAWN MOFFETT  
 310 NORTH TERRACE  
 JANESVILLE WI 53548-3627  
 920/RE/AMC417355



9590 9402 2003 6123 5605 29

2. Article Number (Transfer from service label)

7016 1370 0001 2495 3131

**COMPLETE THIS SECTION ON DELIVERY**

A. Signature

 *Shawn Moffett*
 Agent Addressee

B. Received by (Printed Name)

*Shawn Moffett*

C. Date of Delivery

*10-26-16*
 D. Is delivery address different from item 1?  Yes  
 If YES, enter delivery address below:  No

3. Service Type


- Adult Signature
- Adult Signature Restricted Delivery
- Certified Mail®
- Certified Mail Restricted Delivery
- Collect on Delivery
- Collect on Delivery Restricted Delivery
- Registered Mail
- Registered Mail Restricted Delivery (over \$500)

- Priority Mail Express®
- Registered Mail™
- Registered Mail Restricted Delivery
- Return Receipt for Merchandise
- Signature Confirmation™
- Signature Confirmation Restricted Delivery

USPS TRACKING #



57  
57



First-Class Mail  
Postage & Fees Paid  
USPS  
Permit No. G-10

9590 9402 2003 6123 5605 29

United States  
Postal Service

RECEIVED  
BLM AZ STATE OFFICE

2016 OCT 31 PM 2:58

PHOENIX, ARIZONA

• Sender: Please print your name, address, and ZIP+4® in this box •

U.S. DEPARTMENT OF THE INTERIOR  
BUREAU OF LAND MANAGEMENT  
ARIZONA STATE OFFICE  
ONE NORTH CENTRAL AVENUE, SUITE 800  
PHOENIX, AZ 85004-4427





ATW 11/16  
RH 11/12/16

OCT 12 2016

In Reply Refer To:  
3800 (9200) RE  
AMC417355

CERTIFIED MAIL – RETURN RECEIPT REQUESTED 7016 1370 0001 2495 3131

NOTICE

SHAWN MOFFETT  
310 NORTH TERRACE  
JANESVILLE, WI 53548-3627

---

BLUE DOG TWO  
AMC417355

---

Maintenance Fee Waiver Held for Rejection

This office received the Maintenance Fee Waiver Certification (waiver) for the above listed mining claim(s). The waiver is not properly completed and does not meet the annual filing requirements.

In accordance with 43 Code of Federal Regulations (CFR) 3835.10, the name, address, and original signatures of all owners of the mining claim must be included on the waiver form. Please correct the discrepancy as noted below:

The waiver is signed by an agent; however, no Powers of Attorney were provided giving the agent authority to sign on behalf of the claim owners. A Power of Attorney must accompany the waiver document. The execution date on the Power of Attorney must be current within 3 years.

In order to correct the defect in the waiver, per 43 CFR 3835.93, you must provide this office with the requested information within 60 days of your receipt of this notice. If you are unable to provide this information, you have the option of paying the annual maintenance fee of \$155 per claim (\$155 per 20 acres for placer claims larger than 20 acres). If we do not receive the requested corrections or the maintenance fees within the 60 day time frame, the claim(s) will be declared forfeited and closed.

Please include your AMC serial number on all correspondence. If additional information is required, please contact Rod Ebert at 602-417-9397.

/s/ Rebecca Heick  
Rebecca Heick  
Deputy State Director  
Lands, Minerals and Energy Division


Enclosure(s)

REbert:ncj:10/7/2016:x9397:RE2016\_012\_letter 30 CF

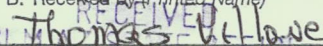
**SENDER: COMPLETE THIS SECTION****COMPLETE THIS SECTION ON DELIVERY**

- Complete items 1, 2, and 3. Also complete item 4 if Restricted Delivery is desired.
- Print your name and address on the reverse so that we can return the card to you.
- Attach this card to the back of the mailpiece, or on the front if space permits.

A. Signature


 Agent Addressee

B. Received by (Printed Name)


 Thomas Villone

C. Date of Delivery

10-29-15

1. Article Addressed to:

THOMAS R VILLONE  
 PO BOX 12391  
 PRESCOTT, AZ 86304-2391  
 931/RE/AMC417355

D. Is delivery address different from item 1?  Yes

If YES, enter delivery address below:

 No

2015 NOV -2 P 3:14

PHOENIX, ARIZONA

3. Service Type

 Certified Mail® Priority Mail Express™ Registered Return Receipt for Merchandise Insured Mail Collect on Delivery

4. Restricted Delivery? (Extra Fee)

 Yes

2. Article Number

(Transfer from service label)


7014 0150 0000 5578 5514

UNITED STATES POSTAL SERVICE

AZ 852

29 OCT '15

PM 8 L



First-Class Mail  
Postage & Fees Paid  
USPS  
Permit No. G-10

- Sender: Please print your name, address, and ZIP+4® in this box•

U.S. DEPARTMENT OF THE INTERIOR  
BUREAU OF LAND MANAGEMENT  
ARIZONA STATE OFFICE  
ONE NORTH CENTRAL AVENUE, SUITE 800  
PHOENIX, AZ 85004-4427





# United States Department of the Interior



BUREAU OF LAND MANAGEMENT  
Arizona State Office  
One North Central Avenue, Suite 800  
Phoenix, Arizona 85004-4427  
[www.blm.gov/az/](http://www.blm.gov/az/)

**OCT 14 2015**

In Reply Refer To:  
3800 (9310) RE  
AMC417355

CERTIFIED MAIL – RETURN RECEIPT REQUESTED 7014 0150 0000 5578 5514

## NOTICE

THOMAS R VILLONE  
PO BOX 12391  
PRESCOTT, AZ 86304-2391

---

BLUE DOG TWO  
AMC417355

---

### Maintenance Fee Waiver Held for Rejection

This office received the Maintenance Fee Waiver Certification (waiver) for the above listed mining claim(s). The waiver is not properly completed and does not meet the annual filing requirements.

In accordance with 43 Code of Federal Regulations (CFR) 3835.10, the name, address, and original signatures of all owners of the mining claim must be included on the waiver form. Please correct the discrepancy as noted below:

The waiver is signed by an agent; however, the Power of Attorney provided giving the agent authority to sign on behalf of the claim owner, Mark Polydoros, does not have the signature of the public notary. You must return the enclosed copy of the Power of Attorney with a signed statement from the notary public beneath their stamp stating that they witnessed the signature on the date signed.

In order to correct the defect in the waiver, per 43 CFR 3835.93, you must provide this office with the requested information within 60 days of your receipt of this notice. If you are unable to provide this information, you have the option of paying the annual maintenance fee of \$155 per claim (\$155 per 20 acres for placer claims larger than 20 acres). If we do not receive the requested corrections within the 60 day time frame, the claim(s) will be declared forfeited and closed.

POWER OF ATTORNEY KNOW AND BELIEVEN BY THESE PRESENCE:

Michael Shipley, Mark Polydoros, Shawn Moffett and Carole Jolly hereinafter referred to as claimants, in the County of Yavapai, State of Arizona; do appoint Tomas R. Villone as our true and lawful agent for our association claim AMC417355 "Blue Dog Two". In principal's name, and for principal's use and benefit, said agent is authorized hereby;

- (1) To sign our names on any BLM document referencing the above association claim # AMC417355 "Blue Dog Two".
- (2) Giving and granting to said agent full power and authority to do all and every act and thing whatsoever requisite and necessary to be done relative to any of the foregoing as fully to all intents and purposes as principal might or could do if personally present.

All that said agent shall lawfully do or cause to be done under the authority of this power of attorney is expressly approved. We the undersigned claimants authorize our name to be on the location notice of the "Blue Dog Two" association placer mining claim # AMC417355.

We are an actual party to the location of the "Blue Dog Two" association placer mining claim # AMC417355.

(1) Thomas R. Villone, Current mailing address: P.O. Box 12391, Prescott, AZ 86304

*Thomas R. Villone*

2. Mark Polydoros, Current mailing address: 10531 Rocky Hill Dr., Dewey AZ 86327

*Mark Polydoros*

(3) Shawn Moffett, Current mailing address: 7350 W Veda, Kirkland, AZ 86332

*Shawn Moffett*

4. Michael Shipley, Current mailing address: 8657 W Rowel RD, Glendale, AZ 85383

*Michael S. Shipley*

5. Carole Jolly, Current mailing address: P.O. Box 2284, Prescott, AZ 86302

*Carole Jolly*

RECEIVED  
BLM AREA OFFICE  
2015 AUG -5 P 3:15  
PHOENIX, ARIZONA

(1) State of ARIZONA County of, YAVAPAI (2) State of ARIZONA County of, YAVAPAI (3) State of AZ County of, YAVAPAI

Signed before me on this 8TH day  
of AUG, 2013 by THOMAS R. VILLONE


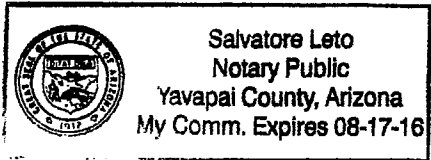

Signed before me on this 12 day  
of 8, 2013 by Salvatore Leto

Signed before me on this 8TH day  
of AUG, 2013 by SHAWN MOFFETT

Notarized the above signatures:  
*Beverly Jean Stewart*

Notarized the above signatures:

Notarized the above signatures:  
*Beverly Jean Stewart*

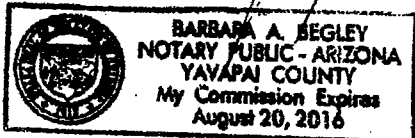


4 State of Arizona County of, Yavapai

Signed before me on this 26 day  
of Sept, 2013 by Carole E Jolly

Notarized the above signatures:

*Barbara A. Begley*




15 State of AZ County of, Maricopa

Signed before me on this 1st day  
of Oct, 2013 by Michael S. Shipley


Notarized the above signatures:

*Graciela Guevara*



Please include your AMC serial number on all correspondence. If additional information is required, please contact Rod Ebert at 602-417-9397.

Sincerely,

A handwritten signature in cursive script that reads "Rebecca Heick".

Rebecca Heick  
Acting Deputy State Director  
Lands and Minerals Division

Enclosure(s)


UNITED STATES POSTAL SERVICE

PHOENIX

AZ 852

21 OCT '15

PM 9 L

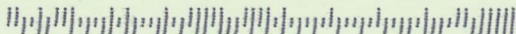


First-Class Mail  
Postage & Fees Paid  
USPS  
Permit No. G-10

- Sender: Please print your name, address, and ZIP+4® in this box•

U.S. DEPARTMENT OF THE INTERIOR  
BUREAU OF LAND MANAGEMENT  
ARIZONA STATE OFFICE  
ONE NORTH CENTRAL AVENUE, SUITE 800  
PHOENIX, AZ 85004-4427

4442700





**SENDER: COMPLETE THIS SECTION**

- Complete items 1, 2, and 3. Also complete item 4 if Restricted Delivery is desired.
- Print your name and address on the reverse so that we can return the card to you.
- Attach this card to the back of the mailpiece, or on the front if space permits.


1. Article Addressed to:

MARK POLYDOROS  
 PO BOX 546  
 DEWEY, AZ 86327-0546  
 931/RE/AMC417355

**COMPLETE THIS SECTION ON DELIVERY**

A. Signature

X


 Agent Addressee

B. Received by (Printed Name)

RECEIVED  
 MARK POLYDOROS

C. Date of Delivery

10-21-15

D. Is delivery address different from item 1?  YesIf YES, enter delivery address below:  No

2015 OCT 23 P 1:26

PHOENIX, ARIZONA

3. Service Type

 Certified Mail® Priority Mail Express™ Registered Return Receipt for Merchandise Insured Mail Collect on Delivery

4. Restricted Delivery? (Extra Fee)

 Yes

2. Article Number

(Transfer from service label)

7014 0150 0000 5578 5521



# United States Department of the Interior

BUREAU OF LAND MANAGEMENT  
Arizona State Office  
One North Central Avenue, Suite 800  
Phoenix, Arizona 85004-4427  
[www.blm.gov/az/](http://www.blm.gov/az/)



OCT 14 2015

In Reply Refer To:  
3800 (9310) RE  
AMC417355

CERTIFIED MAIL – RETURN RECEIPT REQUESTED 7014 0150 0000 5578 5521

## NOTICE

MARK POLYDOROS  
PO BOX 546  
DEWEY, AZ 86327-0546

---

BLUE DOG TWO  
AMC417355

---

### Maintenance Fee Waiver Held for Rejection

This office received the Maintenance Fee Waiver Certification (waiver) for the above listed mining claim(s). The waiver is not properly completed and does not meet the annual filing requirements.

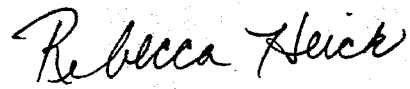
In accordance with 43 Code of Federal Regulations (CFR) 3835.10, the name, address, and original signatures of all owners of the mining claim must be included on the waiver form. Please correct the discrepancy as noted below:

The waiver is signed by an agent; however, the Power of Attorney provided giving the agent authority to sign on behalf of the claim owner, Mark Polydoros, does not have the signature of the public notary. You must return the enclosed copy of the Power of Attorney with a signed statement from the notary public beneath their stamp stating that they witnessed the signature on the date signed.

In order to correct the defect in the waiver, per 43 CFR 3835.93, you must provide this office with the requested information within 60 days of your receipt of this notice. If you are unable to provide this information, you have the option of paying the annual maintenance fee of \$155 per claim (\$155 per 20 acres for placer claims larger than 20 acres). If we do not receive the requested corrections within the 60 day time frame, the claim(s) will be declared forfeited and closed.

Please include your AMC serial number on all correspondence. If additional information is required, please contact Rod Ebert at 602-417-9397.

Sincerely,

A handwritten signature in cursive script that reads "Rebecca Heick".

Rebecca Heick  
Acting Deputy State Director  
Lands and Minerals Division

Enclosure(s)

POWER OF ATTORNEY KNOW ALL ~~THE~~ BY THESE PRESENCE:

Michael Shipley, Mark Polydoros, Shawn Moffett and Carole Jolly hereinafter referred to as claimants, in the County of Yavapai, State of Arizona; do appoint Tomas R. Villone as our true and lawful agent for our association claim AMC417355 "Blue Dog Two". In principal's name, and for principal's use and benefit, said agent is authorized hereby;

- (1) To sign our names on any BLM document referencing the above association claim # AMC417355 "Blue Dog Two".
- (2) Giving and granting to said agent full power and authority to do all and every act and thing whatsoever requisite and necessary to be done relative to any of the foregoing as fully to all intents and purposes as principal might or could do if personally present.

All that said agent shall lawfully do or cause to be done under the authority of this power of attorney is expressly approved. We the undersigned claimants authorize our name to be on the location notice of the "Blue Dog Two" association placer mining claim # AMC417355.

We are an actual party to the location of the "Blue Dog Two" association placer mining claim # AMC417355.

- ① Thomas R. Villone, Current mailing address: P.O. Box 12391, Prescott, AZ 86304  
*Thomas R. Villone*
- 2. Mark Polydoros, Current mailing address: 10531 Rocky Hill Dr., Dewey AZ 86327  
*Mark Polydoros*
- ③ Shawn Moffett, Current mailing address: 7350 W Veda, Kirkland, AZ 86332  
*Shawn Moffett*
- 4. Michael Shipley, Current mailing address: 8657 W Rowel RD, Glendale, AZ 85383  
*Michael S. Shipley*
- 5. Carole Jolly, Current mailing address: P.O. Box 2284, Prescott, AZ 86302  
*Carole Jolly*

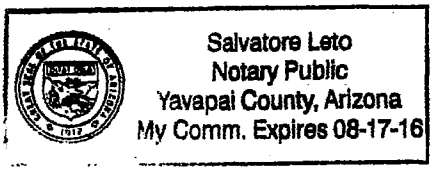

RECEIVED  
BLM RECEIVED OFFICE  
2015 AUG - 5 P 3: 15  
PHOENIX, ARIZONA

① State of ARIZONA County of YAVAPAI ② State of ARIZONA County of YAVAPAI ③ State of AZ County of YAVAPAI  
 Signed before me on this 8TH day Signed before me on this 12 day Signed before me on this 8TH day  
THOMAS R. VILLONE Of AUG, 2013 by Salvatore Leto Of AUG, 2013 by SHAWN MOFFETT

Notarized the above signatures:  
*Beverly Jean Stewart*

Notarized the above signatures:

Notarized the above signatures:  
*Beverly Jean Stewart*


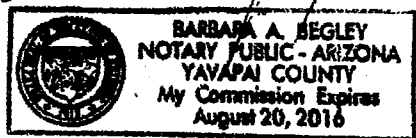


4 State of Arizona County of Yavapai  
 Signed before me on this 26 day  
Sept 13 Of 20 by Carole Jolly

⑤ State of AZ County of Maricopa  
 Signed before me on this 1ST day  
 Of Oct, 2013 by Michael S. Shipley

Notarized the above signatures:  
*Barbara A. Begley*

Notarized the above signatures:  
*Graciela Guevara*





# United States Department of the Interior



BUREAU OF LAND MANAGEMENT

Arizona State Office

One North Central Avenue, Suite 800

Phoenix, Arizona 85004-4427

[www.blm.gov/az/](http://www.blm.gov/az/)

APR 02 2014

In Reply Refer To:  
3800 (9310) RE  
AMC417355

CERTIFIED MAIL - RETURN RECEIPT REQUESTED No. 7013 2250 0000 8720 5510

## DECISION

THOMAS R. VILLONE : This decision affects those claims shown  
P.O. BOX 12391 : in the block below.  
PRESCOTT, AZ 86304-2391 :

---

AMC417355  
BLUE DOG TWO

---

## DECISION VACATED

The decision of March 10, 2014, declaring 417355 (Blue Dog Two) forfeit for failure to file a notice of intent to hold on or before December 30, 2013, is hereby vacated.

Upon further investigation, our records show receipt of an affidavit of performance of annual labor filed on or before the due date. Our records have been updated to show the claim in a current status.

Please include your AMC serial number(s) on all correspondence. If additional information is required, please call Rod Ebert at 602-417-9397.

*Rebecca Heick*

Rebecca Heick  
Group Administrator  
Lands and Minerals



# United States Department of the Interior



BUREAU OF LAND MANAGEMENT

Arizona State Office

One North Central Avenue, Suite 800

Phoenix, Arizona 85004-4427

[www.blm.gov/az/](http://www.blm.gov/az/)

APR 02 2014

In Reply Refer To:

3800 (9310) RE

AMC417355

CERTIFIED MAIL - RETURN RECEIPT REQUESTED No. 7013 2250 0000 8720 5503

## DECISION

MICHAEL SHIPLEY : This decision affects those claims shown  
8657 W. ROWEL RD. : in the block below.  
PEORIA, AZ 85383-3708 :

---

AMC417355  
BLUE DOG TWO

---

## DECISION VACATED

The decision of March 10, 2014, declaring 417355 (Blue Dog Two) forfeit for failure to file a notice of intent to hold on or before December 30, 2013, is hereby vacated.

Upon further investigation, our records show receipt of an affidavit of performance of annual labor filed on or before the due date. Our records have been updated to show the claim in a current status.

Please include your AMC serial number(s) on all correspondence. If additional information is required, please call Rod Ebert at 602-417-9397.

*Rebecca Heick*

Rebecca Heick  
Group Administrator  
Lands and Minerals

English

Customer Service

USPS Mobile

Register / Sign In



Search USPS.com or Track Packages Subr

Quick Tools

Ship a Package

Send Mail

Manage Your Mail

Shop

Business Solutions

# USPS Tracking™



**Customer Service >**  
Have questions? We're here to help.

Tracking Number: 70132250000087205503

## Product & Tracking Information

Postal Product:

Features:  
Certified Mail™

## Available Actions

DATE & TIME	STATUS OF ITEM	LOCATION
April 10, 2014 , 1:55 pm	Delivered	PEORIA, AZ 85383
Your item was delivered at 1:55 pm on April 10, 2014 in PEORIA, AZ 85383.		
April 8, 2014 , 1:47 pm	Notice Left (No Authorized Recipient Available)	PEORIA, AZ 85383
April 8, 2014 , 10:48 am	Out for Delivery	PEORIA, AZ 85381
April 8, 2014 , 10:38 am	Sorting Complete	PEORIA, AZ 85381
April 8, 2014 , 7:41 am	Arrival at Unit	PEORIA, AZ 85381
April 8, 2014 , 5:13 am	Depart USPS Sort Facility	PHOENIX, AZ 85043
April 8, 2014 , 2:44 am	Processed through USPS Sort Facility	PHOENIX, AZ 85043
April 7, 2014 , 10:06 pm	Processed through USPS Sort Facility	PHOENIX, AZ 85026

## Track Another Package

What's your tracking (or receipt) number?

Track It

### LEGAL

- Privacy Policy >
- Terms of Use >
- FOIA >
- No FEAR Act EEO Data >

### ON USPS.COM

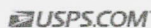
- Government Services >
- Buy Stamps & Shop >
- Print a Label with Postage >
- Customer Service >
- Delivering Solutions to the Last Mile >
- Site Index >

### ON ABOUT.USPS.COM

- About USPS Home >
- Newsroom >
- USPS Service Alerts >
- Forms & Publications >
- Careers >

### OTHER USPS SITES

- Business Customer Gateway >
- Postal Inspectors >
- Inspector General >
- Postal Explorer >
- National Postal Museum >



Copyright© 2014 USPS. All Rights Reserved.



# United States Department of the Interior



BUREAU OF LAND MANAGEMENT

Arizona State Office

One North Central Avenue, Suite 800

Phoenix, Arizona 85004-4427

[www.blm.gov/az/](http://www.blm.gov/az/)

APR 02 2014

In Reply Refer To:  
3800 (9310) RE  
AMC417355

CERTIFIED MAIL - RETURN RECEIPT REQUESTED No. 7013 2250 0000 8720 5510

## DECISION

THOMAS R. VILLONE : This decision affects those claims shown  
P.O. BOX 12391 : in the block below.  
PRESCOTT, AZ 86304-2391 :

---

AMC417355  
BLUE DOG TWO

---

## DECISION VACATED

The decision of March 10, 2014, declaring 417355 (Blue Dog Two) forfeit for failure to file a notice of intent to hold on or before December 30, 2013, is hereby vacated.

Upon further investigation, our records show receipt of an affidavit of performance of annual labor filed on or before the due date. Our records have been updated to show the claim in a current status.

Please include your AMC serial number(s) on all correspondence. If additional information is required, please call Rod Ebert at 602-417-9397.

*Rebecca Heick*

Rebecca Heick  
Group Administrator  
Lands and Minerals






UNITED STATES POSTAL SERVICE

PHOENIX

AZ 850

24 APR '14

PM 9 1




First-Class Mail  
Postage & Fees Paid  
USPS  
Permit No. G-10

- Sender: Please print your name, address, and ZIP+4® in this box•

U.S. DEPARTMENT OF THE INTERIOR  
BUREAU OF LAND MANAGEMENT  
ARIZONA STATE OFFICE  
ONE NORTH CENTRAL AVENUE, SUITE 800  
PHOENIX, AZ 85004-4427

4442700



**SENDER: COMPLETE THIS SECTION**

- Complete items 1, 2, and 3. Also complete item 4 if Restricted Delivery is desired.
- Print your name and address on the reverse so that we can return the card to you.
- Attach this card to the back of the mailpiece, or on the front if space permits.

1. Article Addressed to:

CAROLE JOLLY  
 P.O. BOX 2284  
 PRESCOTT, AZ 86302-2284  
 9310/RE/AMC417355

2. Article Number  
(Transfer from service label)

7013 2250 0000 8720 5473

**COMPLETE THIS SECTION ON DELIVERY**

A. Signature  
 X *Carole Jolly*  Agent  Addressee

B. Received by (Printed Name) C. Date of Delivery

RECEIVED  
 CAROLE JOLLY  
 BL MAIL STATE OFFICE  
 2014 APR 25 P 3:08  
 PHOENIX, ARIZONA  
 APR 24 2014  
 GOODWIN PO  
 PRESCOTT, ARIZONA

D. Is delivery address different from item 1?  Yes  
 If YES, enter delivery address below:  No

3. Service Type  
 Certified Mail®  Priority Mail Express™  
 Registered  Return Receipt for Merchandise  
 Insured Mail  Collect on Delivery

4. Restricted Delivery? (Extra Fee)  Yes



# United States Department of the Interior



BUREAU OF LAND MANAGEMENT

Arizona State Office

One North Central Avenue, Suite 800

Phoenix, Arizona 85004-4427

[www.blm.gov/az/](http://www.blm.gov/az/)

APR 02 2014

In Reply Refer To:  
3800 (9310) RE  
AMC417355

CERTIFIED MAIL - RETURN RECEIPT REQUESTED No. 7013 2250 0000 8720 5473

## DECISION

CAROLE JOLLY : This decision affects those claims shown  
P.O. BOX 2284 : in the block below.  
PRESCOTT, AZ 86302-2284 :

---

AMC417355  
BLUE DOG TWO

---

## DECISION VACATED

The decision of March 10, 2014, declaring 417355 (Blue Dog Two) forfeit for failure to file a notice of intent to hold on or before December 30, 2013, is hereby vacated.

Upon further investigation, our records show receipt of an affidavit of performance of annual labor filed on or before the due date. Our records have been updated to show the claim in a current status.

Please include your AMC serial number(s) on all correspondence. If additional information is required, please call Rod Ebert at 602-417-9397.

Rebecca Heick  
Group Administrator  
Lands and Minerals

**SENDER: COMPLETE THIS SECTION**

- Complete items 1, 2, and 3. Also complete item 4 if Restricted Delivery is desired.
- Print your name and address on the reverse so that we can return the card to you.
- Attach this card to the back of the mailpiece, or on the front if space permits.

## 1. Article Addressed to:

THOMAS MUFFET  
7350 W. VEDA LN.  
KIRKLAND, AZ 86332-6074  
9310/RE/AMC417355

THOMAS MUFFET

**COMPLETE THIS SECTION ON DELIVERY**

## A. Signature

X

oops

- 
- Agent
- 
- 
- Addressee

## B. Received by (Printed Name)

RECEIVED  
BLM AZ STATE OFFICE

## C. Date of Delivery

4/8/14

D. Is delivery address different from item 1?  YesIf YES, enter delivery address below:  No

2014 APR -9 P 2:54

PHOENIX, ARIZONA

## 3. Service Type

- 
- Certified Mail®
- 
- Priority Mail Express™
- 
- 
- Registered
- 
- Return Receipt for Merchandise
- 
- 
- Insured Mail
- 
- Collect on Delivery

## 4. Restricted Delivery? (Extra Fee)

 Yes

Article Number

(Transfer from service label)


7013 2250 0000 8720 5480

UNITED STATES POSTAL SERVICE

AZ 852

08 APR '14


PM 2 L



First-Class Mail  
Postage & Fees Paid  
USPS  
Permit No. G-10

- Sender: Please print your name, address, and ZIP+4® in this box •

**U.S. DEPARTMENT OF THE INTERIOR**  
**BUREAU OF LAND MANAGEMENT**  
**ARIZONA STATE OFFICE**  
**ONE NORTH CENTRAL AVENUE, SUITE 800**  
**PHOENIX, AZ 85004-4427**





# United States Department of the Interior



BUREAU OF LAND MANAGEMENT

Arizona State Office

One North Central Avenue, Suite 800

Phoenix, Arizona 85004-4427

[www.blm.gov/az/](http://www.blm.gov/az/)

APR 02 2014

In Reply Refer To:  
3800 (9310) RE  
**AMC417355**

CERTIFIED MAIL - RETURN RECEIPT REQUESTED No. 7013 2250 0000 8720 5480

## DECISION

SHAWN MOFFETT : This decision affects those claims shown  
7350 W. VEDA LN. : in the block below.  
KIRKLAND, AZ 86332-6074 :

---

AMC417355  
BLUE DOG TWO

---

## DECISION VACATED

The decision of March 10, 2014, declaring 417355 (Blue Dog Two) forfeit for failure to file a notice of intent to hold on or before December 30, 2013, is hereby vacated.

Upon further investigation, our records show receipt of an affidavit of performance of annual labor filed on or before the due date. Our records have been updated to show the claim in a current status.

Please include your AMC serial number(s) on all correspondence. If additional information is required, please call Rod Ebert at 602-417-9397.

Rebecca Heick  
Group Administrator  
Lands and Minerals

**SENDER: COMPLETE THIS SECTION**

- Complete items 1, 2, and 3. Also complete item 4 if Restricted Delivery is desired.
- Print your name and address on the reverse so that we can return the card to you.
- Attach this card to the back of the mailpiece, or on the front if space permits.


1. Article Addressed to:

MARK POLYDOROS  
 P.O. BOX 546  
 DEWEY, AZ 86327-0546  
 9310/RE/AMC417355


2. Article Number

*(Transfer from service label)***COMPLETE THIS SECTION ON DELIVERY**

A. Signature

**X**

 Agent Addressee

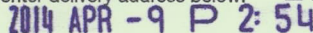
B. Received by (Printed Name)



C. Date of Delivery

D. Is delivery address different from item 1?  Yes

If YES, enter delivery address below:

 No



3. Service Type

 Certified Mail® Priority Mail Express™ Registered Return Receipt for Merchandise Insured Mail Collect on Delivery

4. Restricted Delivery? (Extra Fee)


 Yes

7013 2250 0000 8720 5497



UNITED STATES POSTAL SERVICE

PHOENIX  
AZ 850  
08 APR '14  
3:14 PM




First-Class Mail  
Postage & Fees Paid  
USPS  
Permit No. G-10

• Sender: Please print your name, address, and ZIP+4® in this box •

U.S. DEPARTMENT OF THE INTERIOR  
BUREAU OF LAND MANAGEMENT  
ARIZONA STATE OFFICE  
ONE NORTH CENTRAL AVENUE, SUITE 800  
PHOENIX, AZ 85004-4427



442700





# United States Department of the Interior



BUREAU OF LAND MANAGEMENT

Arizona State Office

One North Central Avenue, Suite 800

Phoenix, Arizona 85004-4427

[www.blm.gov/az/](http://www.blm.gov/az/)

APR 02 2014

In Reply Refer To:  
3800 (9310) RE  
AMC417355

CERTIFIED MAIL - RETURN RECEIPT REQUESTED No. 7013 2250 0000 8720 5497

## DECISION

MARK POLYDOROS : This decision affects those claims shown  
P.O. BOX 546 : in the block below.  
DEWEY, AZ 86327-0546 :

---

AMC417355  
BLUE DOG TWO

---

## DECISION VACATED

The decision of March 10, 2014, declaring 417355 (Blue Dog Two) forfeit for failure to file a notice of intent to hold on or before December 30, 2013, is hereby vacated.

Upon further investigation, our records show receipt of an affidavit of performance of annual labor filed on or before the due date. Our records have been updated to show the claim in a current status.

Please include your AMC serial number(s) on all correspondence. If additional information is required, please call Rod Ebert at 602-417-9397.

*Rebecca Heick*

Rebecca Heick  
Group Administrator  
Lands and Minerals

**SENDER: COMPLETE THIS SECTION**

- Complete items 1, 2, and 3. Also complete item 4 if Restricted Delivery is desired.
- Print your name and address on the reverse so that we can return the card to you.
- Attach this card to the back of the mailpiece, or on the front if space permits.

1. Article Addressed to:

CAROLE JOLLY  
 P.O. BOX 2284  
 PRESCOTT, AZ 86302-2284  
 9310/RE/AMC417355

2. Article Number


(Transfer from service label)

7013 2250 0000 8721 9364

**COMPLETE THIS SECTION ON DELIVERY**

A. Signature

X



- 
- Agent
- 
- 
- Addressee

B. Received by (Printed Name)

 JULIANNA  
 RECEIVED  
 BLM AZ STATE OFFICE

C. Date of Delivery

D. Is delivery address different from item 1?  YesIf YES, enter delivery address below:  No

2014 MAR 18 P 4:19

PHOENIX, ARIZONA

3. Service Type

- 
- Certified Mail®
- 
- Priority Mail Express™
- 
- 
- Registered
- 
- Return Receipt for Merchandise
- 
- 
- Insured Mail
- 
- Collect on Delivery

4. Restricted Delivery? (Extra Fee)

 Yes


UNITED STATES POSTAL SERVICE

PHOENIX

AZ 850

17 MAR '14


PM 01



First-Class Mail  
Postage & Fees Paid  
USPS  
Permit No. G-10

- Sender: Please print your name, address, and ZIP+4® in this box •

U.S. DEPARTMENT OF THE INTERIOR  
BUREAU OF LAND MANAGEMENT  
ARIZONA STATE OFFICE  
ONE NORTH CENTRAL AVENUE, SUITE 800  
PHOENIX, AZ 85004-4427





# United States Department of the Interior

BUREAU OF LAND MANAGEMENT

Arizona State Office

One North Central Avenue, Suite 800

Phoenix, Arizona 85004-4427

[www.blm.gov/az/](http://www.blm.gov/az/)



MAR 10 2014

In Reply Refer To:

3800 (9310) RE

AMC417355

CERTIFIED MAIL - RETURN RECEIPT REQUESTED No. 7013 2250 0000 8721 9364

## DECISION

CAROLE JOLLY : The block below contains a list of the claims  
P.O. BOX 2284 : affected.  
PRESCOTT, AZ 86302-2284 :  
:

---

AMC417355  
BLUE DOG TWO

---

## MINING CLAIMS DECLARED FORFEIT

The mining claims listed above have been declared forfeit for failure to file the required Notice of Intent to Hold (NOI) on or before December 30, 2013.

A small miner's maintenance fee waiver certification was filed for these claims for the 2013 assessment year, which began on September 1, 2012. Therefore, pursuant to regulations found at 43 CFR 3835.15 and 3835.31, an NOI must have been filed on or before December 30, 2013, along with a \$10 processing fee per claim. Failure to timely file this NOI and fee constitutes a forfeiture of the claims (43 CFR 3835.91).

You are required to reclaim all areas disturbed by your activities on lands encompassed by your mining claim(s) and/or site(s). After you complete the reclamation, you must notify the authorized officer of the appropriate surface managing agency so that the authorized officer may conduct a final site inspection and determine whether you may be released from liability. If you fail to reclaim the land to the satisfaction of the authorized officer, the surface management agency may cite you for noncompliance under its surface management regulations.

For land administered by the Bureau of Land Management (BLM), if you fail to reclaim the land to the satisfaction of the authorized officer as required in 43 CFR Subpart 3809, BLM will issue

VACATION  
POSITION

an order of noncompliance under 43 CFR 3809.601(a). If you fail to comply with the noncompliance order, BLM may take further action under 43 CFR 3809.604. Failure to conduct reclamation is a prohibited act that may subject you to criminal penalties. See 43 CFR 3809.605(h) and 43 CFR 3809.700.

### **Appeal Procedures**

This decision may be appealed to the Interior Board of Land Appeals, Office of the Secretary, in accordance with the regulations contained in 43 CFR, Part 4 and the enclosed Form 1842-1. If an appeal is taken, your notice of appeal must be filed in this office (at the above address) within 30 days from receipt of this decision. The appellant has the burden of showing that the decision appealed from is in error.

If you wish to file a petition pursuant to regulation 43 CFR 4.21 (58 FR 4939, January 19, 1993) for a stay of the effectiveness of this decision during the time that your appeal is being reviewed by the Board, the petition for a stay must accompany your notice of appeal. A petition for a stay is required to show sufficient justification based on the standards listed below. Copies of the notice of appeal and petition for a stay **must** also be submitted to each party named in this decision and to the Interior Board of Land Appeals and to the appropriate Office of the Solicitor (see 43 CFR 4.413) at the same time the original documents are filed with this office. If you request a stay, you have the burden of proof to demonstrate that a stay should be granted.

### **Standards for Obtaining a Stay**

Except as otherwise provided by law or other pertinent regulation, a petition for a stay of a decision pending appeal shall show sufficient justification based on the following standards:

- (1) The relative harm to the parties if the stay is granted or denied,
- (2) The likelihood of the appellant's success on the merits,
- (3) The likelihood of immediate and irreparable harm if the stay is not granted, and
- (4) Whether the public interest favors granting the stay.

Please include your AMC serial number(s) on all correspondence. If additional information is required, please contact Rod Ebert at 602-417-9397.



Rebecca Heick  
Group Administrator  
Lands and Minerals

Enclosure  
Appeal Form 1842-1

**SENDER: COMPLETE THIS SECTION**

- Complete items 1, 2, and 3. Also complete item 4 if Restricted Delivery is desired.
- Print your name and address on the reverse so that we can return the card to you.
- Attach this card to the back of the mailpiece, or on the front if space permits.

1. Article Addressed to:

SHAWN MOFFETT

7350 W. VEDA LN.

KIRKLAND, AZ 86332-6074

9310/RE/AMC417355

2. Article Number

*(Transfer from service label)***COMPLETE THIS SECTION ON DELIVERY**

A. Signature

X

*Shawn Moffett* Agent AddresseeB. Received by *(Printed Name)*RECEIVED  
BLM AZ STATE OFFICE

C. Date of Delivery

3/3/14

D. Is delivery address different from item 1?  Yes

If YES, enter delivery address below:

 No

2014 MAR 14 P 3:01

PHOENIX, ARIZONA

3. Service Type

 Certified Mail® Priority Mail Express™ Registered Return Receipt for Merchandise Insured Mail Collect on Delivery4. Restricted Delivery? *(Extra Fee)* Yes

7013 2250 0000 8721 9371



UNITED STATES POSTAL SERVICE

AZ 852

13 MAR '14


PM 11 L



First-Class Mail  
Postage & Fees Paid  
USPS  
Permit No. G-10

- Sender: Please print your name, address, and ZIP+4® in this box •

U.S. DEPARTMENT OF THE INTERIOR  
BUREAU OF LAND MANAGEMENT  
ARIZONA STATE OFFICE  
ONE NORTH CENTRAL AVENUE, SUITE 800  
PHOENIX, AZ 85004-4427





# United States Department of the Interior



BUREAU OF LAND MANAGEMENT

Arizona State Office

One North Central Avenue, Suite 800

Phoenix, Arizona 85004-4427

[www.blm.gov/az/](http://www.blm.gov/az/)

MAR 10 2014

In Reply Refer To:

3800 (9310) RE

AMC417355

CERTIFIED MAIL - RETURN RECEIPT REQUESTED No. 7013 2250 0000 8721 9371

## DECISION

SHAWN MOFFETT : The block below contains a list of the claims  
7350 W. VEDA LN. : affected.  
KIRKLAND, AZ 86332-6074 :  
:

---

AMC417355  
BLUE DOG TWO

---

## MINING CLAIMS DECLARED FORFEIT

The mining claims listed above have been declared forfeit for failure to file the required Notice of Intent to Hold (NOI) on or before December 30, 2013.

A small miner's maintenance fee waiver certification was filed for these claims for the 2013 assessment year, which began on September 1, 2012. Therefore, pursuant to regulations found at 43 CFR 3835.15 and 3835.31, an NOI must have been filed on or before December 30, 2013, along with a \$10 processing fee per claim. Failure to timely file this NOI and fee constitutes a forfeiture of the claims (43 CFR 3835.91).

You are required to reclaim all areas disturbed by your activities on lands encompassed by your mining claim(s) and/or site(s). After you complete the reclamation, you must notify the authorized officer of the appropriate surface managing agency so that the authorized officer may conduct a final site inspection and determine whether you may be released from liability. If you fail to reclaim the land to the satisfaction of the authorized officer, the surface management agency may cite you for noncompliance under its surface management regulations.

For land administered by the Bureau of Land Management (BLM), if you fail to reclaim the land to the satisfaction of the authorized officer as required in 43 CFR Subpart 3809, BLM will issue

an order of noncompliance under 43 CFR 3809.601(a). If you fail to comply with the noncompliance order, BLM may take further action under 43 CFR 3809.604. Failure to conduct reclamation is a prohibited act that may subject you to criminal penalties. See 43 CFR 3809.605(h) and 43 CFR 3809.700.

### **Appeal Procedures**

This decision may be appealed to the Interior Board of Land Appeals, Office of the Secretary, in accordance with the regulations contained in 43 CFR, Part 4 and the enclosed Form 1842-1. If an appeal is taken, your notice of appeal must be filed in this office (at the above address) within 30 days from receipt of this decision. The appellant has the burden of showing that the decision appealed from is in error.

If you wish to file a petition pursuant to regulation 43 CFR 4.21 (58 FR 4939, January 19, 1993) for a stay of the effectiveness of this decision during the time that your appeal is being reviewed by the Board, the petition for a stay must accompany your notice of appeal. A petition for a stay is required to show sufficient justification based on the standards listed below. Copies of the notice of appeal and petition for a stay **must** also be submitted to each party named in this decision and to the Interior Board of Land Appeals and to the appropriate Office of the Solicitor (see 43 CFR 4.413) at the same time the original documents are filed with this office. If you request a stay, you have the burden of proof to demonstrate that a stay should be granted.

### **Standards for Obtaining a Stay**

Except as otherwise provided by law or other pertinent regulation, a petition for a stay of a decision pending appeal shall show sufficient justification based on the following standards:

- (1) The relative harm to the parties if the stay is granted or denied,
- (2) The likelihood of the appellant's success on the merits,
- (3) The likelihood of immediate and irreparable harm if the stay is not granted, and
- (4) Whether the public interest favors granting the stay.

Please include your AMC serial number(s) on all correspondence. If additional information is required, please contact Rod Ebert at 602-417-9397.



Rebecca Heick  
Group Administrator  
Lands and Minerals

Enclosure  
Appeal Form 1842-1

**SENDER: COMPLETE THIS SECTION**

- Complete items 1, 2, and 3. Also complete item 4 if Restricted Delivery is desired.
- Print your name and address on the reverse so that we can return the card to you.
- Attach this card to the back of the mailpiece, or on the front if space permits.

1. Article Addressed to:

MARK POLYDOROS  
 P.O. BOX 546  
 DEWEY, AZ 86327-0546  
 9310/RE/AMC417355

2. Article Number

*(Transfer from service label)*

7013 2250 0000 8721 9388

**COMPLETE THIS SECTION ON DELIVERY**

A. Signature

X

Danna Hydovos

 Agent Addressee

B. Received by (Printed Name)

C. Date of Delivery

RECEIVED

BLM AZ STATE OFFICE

05 3/13/14

D. Is delivery address different from item 1?  YesIf YES, enter delivery address below:  No

2014 MAR 14 P 3:01

PHOENIX, ARIZONA

3. Service Type

 Certified Mail® Priority Mail Express™ Registered Return Receipt for Merchandise Insured Mail Collect on Delivery

4. Restricted Delivery? (Extra Fee)


 Yes

UNITED STATES POSTAL SERVICE

AZ 052

13 MAR '14

PM 5 L



First-Class Mail  
Postage & Fees Paid  
USPS  
Permit No. G-10

- Sender: Please print your name, address, and ZIP+4® in this box •

U.S. DEPARTMENT OF THE INTERIOR  
BUREAU OF LAND MANAGEMENT  
ARIZONA STATE OFFICE  
ONE NORTH CENTRAL AVENUE, SUITE 800  
PHOENIX, AZ 85004-4427





# United States Department of the Interior



BUREAU OF LAND MANAGEMENT

Arizona State Office

One North Central Avenue, Suite 800

Phoenix, Arizona 85004-4427

[www.blm.gov/az/](http://www.blm.gov/az/)

MAR 10 2014

In Reply Refer To:

3800 (9310) RE

AMC417355

CERTIFIED MAIL - RETURN RECEIPT REQUESTED No. 7013 2250 0000 8721 9388

## DECISION

MARK POLYDOROS	:	The block below contains a list of the claims
P.O. BOX 546	:	affected.
DEWEY, AZ 86327-0546	:	
	:	

---

AMC417355  
BLUE DOG TWO

---

### MINING CLAIMS DECLARED FORFEIT

The mining claims listed above have been declared forfeit for failure to file the required Notice of Intent to Hold (NOI) on or before December 30, 2013.

A small miner's maintenance fee waiver certification was filed for these claims for the 2013 assessment year, which began on September 1, 2012. Therefore, pursuant to regulations found at 43 CFR 3835.15 and 3835.31, an NOI must have been filed on or before December 30, 2013, along with a \$10 processing fee per claim. Failure to timely file this NOI and fee constitutes a forfeiture of the claims (43 CFR 3835.91).

You are required to reclaim all areas disturbed by your activities on lands encompassed by your mining claim(s) and/or site(s). After you complete the reclamation, you must notify the authorized officer of the appropriate surface managing agency so that the authorized officer may conduct a final site inspection and determine whether you may be released from liability. If you fail to reclaim the land to the satisfaction of the authorized officer, the surface management agency may cite you for noncompliance under its surface management regulations.

For land administered by the Bureau of Land Management (BLM), if you fail to reclaim the land to the satisfaction of the authorized officer as required in 43 CFR Subpart 3809, BLM will issue

an order of noncompliance under 43 CFR 3809.601(a). If you fail to comply with the noncompliance order, BLM may take further action under 43 CFR 3809.604. Failure to conduct reclamation is a prohibited act that may subject you to criminal penalties. See 43 CFR 3809.605(h) and 43 CFR 3809.700.

### Appeal Procedures

This decision may be appealed to the Interior Board of Land Appeals, Office of the Secretary, in accordance with the regulations contained in 43 CFR, Part 4 and the enclosed Form 1842-1. If an appeal is taken, your notice of appeal must be filed in this office (at the above address) within 30 days from receipt of this decision. The appellant has the burden of showing that the decision appealed from is in error.

If you wish to file a petition pursuant to regulation 43 CFR 4.21 (58 FR 4939, January 19, 1993) for a stay of the effectiveness of this decision during the time that your appeal is being reviewed by the Board, the petition for a stay must accompany your notice of appeal. A petition for a stay is required to show sufficient justification based on the standards listed below. Copies of the notice of appeal and petition for a stay **must** also be submitted to each party named in this decision and to the Interior Board of Land Appeals and to the appropriate Office of the Solicitor (see 43 CFR 4.413) at the same time the original documents are filed with this office. If you request a stay, you have the burden of proof to demonstrate that a stay should be granted.

### Standards for Obtaining a Stay

Except as otherwise provided by law or other pertinent regulation, a petition for a stay of a decision pending appeal shall show sufficient justification based on the following standards:

- (1) The relative harm to the parties if the stay is granted or denied,
- (2) The likelihood of the appellant's success on the merits,
- (3) The likelihood of immediate and irreparable harm if the stay is not granted, and
- (4) Whether the public interest favors granting the stay.

Please include your AMC serial number(s) on all correspondence. If additional information is required, please contact Rod Ebert at 602-417-9397.



Rebecca Heick  
Group Administrator  
Lands and Minerals

Enclosure  
Appeal Form 1842-1

**SENDER: COMPLETE THIS SECTION**

- Complete items 1, 2, and 3. Also complete item 4 if Restricted Delivery is desired.
- Print your name and address on the reverse so that we can return the card to you.
- Attach this card to the back of the mailpiece, or on the front if space permits.

1. Article Addressed to:

MICHAEL SHIPLEY  
 3657 W. ROWEL RD.  
 PEORIA, AZ 85383-3708  
 9310/RE/AMC417355

 2. Article Number  
 (Transfer from service label)


7013 2250 0000 8721 9395

PS Form 3811, July 2013

**COMPLETE THIS SECTION ON DELIVERY**

A. Signature

X


 Agent Addressee

B. Received by (Printed Name)

C. Date of Delivery

 RECEIVED  
 BLM AZ STATE OFFICE

13 MAR 14

D. Is delivery address different from item 1?  YesIf YES, enter delivery address below:  No

2014 MAR 14 P 3:01

PHOENIX, ARIZONA

3. Service Type

 Certified Mail®  Priority Mail Express™ Registered  Return Receipt for Merchandise Insured Mail  Collect on Delivery

4. Restricted Delivery? (Extra Fee)

 Yes


Domestic Return Receipt



UNITED STATES POSTAL SERVICE

PHOENIX  
AZ 852


13 MAR '34



First-Class Mail  
Postage & Fees Paid  
USPS  
Permit No. G-10

- Sender: Please print your name, address, and ZIP+4® in this box •

U.S. DEPARTMENT OF THE INTERIOR  
BUREAU OF LAND MANAGEMENT  
ARIZONA STATE OFFICE  
ONE NORTH CENTRAL AVENUE, SUITE 800  
PHOENIX, AZ 85004-4427





# United States Department of the Interior

BUREAU OF LAND MANAGEMENT

Arizona State Office

One North Central Avenue, Suite 800

Phoenix, Arizona 85004-4427

[www.blm.gov/az/](http://www.blm.gov/az/)

MAR 10 2014



In Reply Refer To:  
3800 (9310) RE  
AMC417355

CERTIFIED MAIL - RETURN RECEIPT REQUESTED No. 7013 2250 0000 8721 9395

## DECISION

MICHAEL SHIPLEY : The block below contains a list of the claims  
8657 W. ROWEL RD. : affected.  
PEORIA, AZ 85383-3708 :  
:

---

AMC417355  
BLUE DOG TWO

---

### MINING CLAIMS DECLARED FORFEIT

The mining claims listed above have been declared forfeit for failure to file the required Notice of Intent to Hold (NOI) on or before December 30, 2013.

A small miner's maintenance fee waiver certification was filed for these claims for the 2013 assessment year, which began on September 1, 2012. Therefore, pursuant to regulations found at 43 CFR 3835.15 and 3835.31, an NOI must have been filed on or before December 30, 2013, along with a \$10 processing fee per claim. Failure to timely file this NOI and fee constitutes a forfeiture of the claims (43 CFR 3835.91).

You are required to reclaim all areas disturbed by your activities on lands encompassed by your mining claim(s) and/or site(s). After you complete the reclamation, you must notify the authorized officer of the appropriate surface managing agency so that the authorized officer may conduct a final site inspection and determine whether you may be released from liability. If you fail to reclaim the land to the satisfaction of the authorized officer, the surface management agency may cite you for noncompliance under its surface management regulations.

For land administered by the Bureau of Land Management (BLM), if you fail to reclaim the land to the satisfaction of the authorized officer as required in 43 CFR Subpart 3809, BLM will issue

an order of noncompliance under 43 CFR 3809.601(a). If you fail to comply with the noncompliance order, BLM may take further action under 43 CFR 3809.604. Failure to conduct reclamation is a prohibited act that may subject you to criminal penalties. See 43 CFR 3809.605(h) and 43 CFR 3809.700.

### Appeal Procedures

This decision may be appealed to the Interior Board of Land Appeals, Office of the Secretary, in accordance with the regulations contained in 43 CFR, Part 4 and the enclosed Form 1842-1. If an appeal is taken, your notice of appeal must be filed in this office (at the above address) within 30 days from receipt of this decision. The appellant has the burden of showing that the decision appealed from is in error.

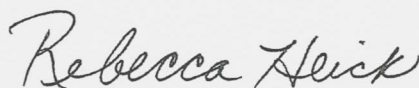
If you wish to file a petition pursuant to regulation 43 CFR 4.21 (58 FR 4939, January 19, 1993) for a stay of the effectiveness of this decision during the time that your appeal is being reviewed by the Board, the petition for a stay must accompany your notice of appeal. A petition for a stay is required to show sufficient justification based on the standards listed below. Copies of the notice of appeal and petition for a stay **must** also be submitted to each party named in this decision and to the Interior Board of Land Appeals and to the appropriate Office of the Solicitor (see 43 CFR 4.413) at the same time the original documents are filed with this office. If you request a stay, you have the burden of proof to demonstrate that a stay should be granted.

### Standards for Obtaining a Stay

Except as otherwise provided by law or other pertinent regulation, a petition for a stay of a decision pending appeal shall show sufficient justification based on the following standards:

- (1) The relative harm to the parties if the stay is granted or denied,
- (2) The likelihood of the appellant's success on the merits,
- (3) The likelihood of immediate and irreparable harm if the stay is not granted, and
- (4) Whether the public interest favors granting the stay.

Please include your AMC serial number(s) on all correspondence. If additional information is required, please contact Rod Ebert at 602-417-9397.



Rebecca Heck  
Group Administrator  
Lands and Minerals

Enclosure  
Appeal Form 1842-1



# United States Department of the Interior



BUREAU OF LAND MANAGEMENT  
Arizona State Office  
One North Central Avenue, Suite 800  
Phoenix, Arizona 85004-4427  
[www.blm.gov/az/](http://www.blm.gov/az/)

MAR 10 2014

In Reply Refer To:  
3800 (9310) RE  
**AMC417355**

CERTIFIED MAIL - RETURN RECEIPT REQUESTED No. 7013 2250 0000 8721 9401

## DECISION

THOMAS R. VILLONE : The block below contains a list of the claims  
P.O. BOX 12391 : affected.  
PRESCOTT, AZ 86304-2391 :  
:

---

AMC417355  
BLUE DOG TWO

---

### MINING CLAIMS DECLARED FORFEIT

The mining claims listed above have been declared forfeit for failure to file the required Notice of Intent to Hold (NOI) on or before December 30, 2013.

A small miner's maintenance fee waiver certification was filed for these claims for the 2013 assessment year, which began on September 1, 2012. Therefore, pursuant to regulations found at 43 CFR 3835.15 and 3835.31, an NOI must have been filed on or before December 30, 2013, along with a \$10 processing fee per claim. Failure to timely file this NOI and fee constitutes a forfeiture of the claims (43 CFR 3835.91).

You are required to reclaim all areas disturbed by your activities on lands encompassed by your mining claim(s) and/or site(s). After you complete the reclamation, you must notify the authorized officer of the appropriate surface managing agency so that the authorized officer may conduct a final site inspection and determine whether you may be released from liability. If you fail to reclaim the land to the satisfaction of the authorized officer, the surface management agency may cite you for noncompliance under its surface management regulations.

For land administered by the Bureau of Land Management (BLM), if you fail to reclaim the land to the satisfaction of the authorized officer as required in 43 CFR Subpart 3809, BLM will issue

**SENDER: COMPLETE THIS SECTION**

- Complete items 1, 2, and 3. Also complete item 4 if Restricted Delivery is desired.
- Print your name and address on the reverse so that we can return the card to you.
- Attach this card to the back of the mailpiece, or on the front if space permits.

1. Article Addressed to:

THOMAS R. VILLONE  
P.O. BOX 12391  
PRESCOTT, AZ 86304-2391  
9310/RE/AMC417355

*SS 5  
line 24*

2. Article Number  
(Transfer from service label)

PS Form 3811, July 2013

**COMPLETE THIS SECTION ON DELIVERY**

A. Signature  Agent  
 Addressee

B. Received by (Printed Name)  
*DALE A. STATE OFFICE*

C. Date of Delivery  
*3/18/14*

D. Is delivery address different from item 1?  Yes  
If YES, enter delivery address below:  No

*2014 MAR 19 P 3:11*

**PHOENIX, ARIZONA**

3. Service Type  
 Certified Mail®  Priority Mail Express™  
 Registered  Return Receipt for Merchandise  
 Insured Mail  Collect on Delivery

4. Restricted Delivery? (Extra Fee)  Yes

7013 2250 0000 8721 9401

Domestic Return Receipt

an order of noncompliance under 43 CFR 3809.601(a). If you fail to comply with the noncompliance order, BLM may take further action under 43 CFR 3809.604. Failure to conduct reclamation is a prohibited act that may subject you to criminal penalties. See 43 CFR 3809.605(h) and 43 CFR 3809.700.

### Appeal Procedures

This decision may be appealed to the Interior Board of Land Appeals, Office of the Secretary, in accordance with the regulations contained in 43 CFR, Part 4 and the enclosed Form 1842-1. If an appeal is taken, your notice of appeal must be filed in this office (at the above address) within 30 days from receipt of this decision. The appellant has the burden of showing that the decision appealed from is in error.

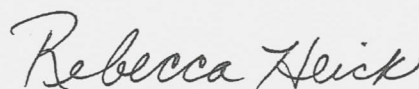
If you wish to file a petition pursuant to regulation 43 CFR 4.21 (58 FR 4939, January 19, 1993) for a stay of the effectiveness of this decision during the time that your appeal is being reviewed by the Board, the petition for a stay must accompany your notice of appeal. A petition for a stay is required to show sufficient justification based on the standards listed below. Copies of the notice of appeal and petition for a stay **must** also be submitted to each party named in this decision and to the Interior Board of Land Appeals and to the appropriate Office of the Solicitor (see 43 CFR 4.413) at the same time the original documents are filed with this office. If you request a stay, you have the burden of proof to demonstrate that a stay should be granted.

### Standards for Obtaining a Stay

Except as otherwise provided by law or other pertinent regulation, a petition for a stay of a decision pending appeal shall show sufficient justification based on the following standards:

- (1) The relative harm to the parties if the stay is granted or denied,
- (2) The likelihood of the appellant's success on the merits,
- (3) The likelihood of immediate and irreparable harm if the stay is not granted, and
- (4) Whether the public interest favors granting the stay.

Please include your AMC serial number(s) on all correspondence. If additional information is required, please contact Rod Ebert at 602-417-9397.



Rebecca Heick  
Group Administrator  
Lands and Minerals

Enclosure  
Appeal Form 1842-1

**SENDER: COMPLETE THIS SECTION**

- Complete items 1, 2, and 3. Also complete item 4 if Restricted Delivery is desired.
- Print your name and address on the reverse so that we can return the card to you.
- Attach this card to the back of the mailpiece, or on the front if space permits.

1. Article Addressed to:

Thomas Villone  
 PO Box 12391  
 Prescott, AZ 86304

AMC417355 (AZ931 - AT)

2. Article Number

(Transfer from service label)

7012 2210 0000 8740 6286

**COMPLETE THIS SECTION ON DELIVERY**

A. Signature

X


 Agent Addressee

B. Received by (Printed Name)

D Noor

C. Date of Delivery

1-17-13

 D. Is delivery address different from item 1?  Yes  
 If YES, enter delivery address below:  No


3. Service Type

 Certified Mail Express Mail Registered Return Receipt for Merchandise Insured Mail C.O.D.

4. Restricted Delivery? (Extra Fee)

 Yes


UNITED STATES POSTAL SERVICE



First-Class Mail  
Postage & Fees Paid  
USPS  
Permit No. G-10

- Sender: Please print your name, address, and ZIP+4 in this box •

Bureau of Land Management  
Arizona State Office (AZ931-AT)  
One North Central Avenue, Ste 800  
Phoenix, AZ 85004-4427







# United States Department of the Interior



BUREAU OF LAND MANAGEMENT

Arizona State Office

One North Central Avenue, Suite 800

Phoenix, Arizona 85004-4427

[www.blm.gov/az/](http://www.blm.gov/az/)

January 15, 2013

In Reply Refer To:  
3800 (9310) AT  
AMC417355

CERTIFIED MAIL – RETURN RECEIPT REQUEST 7012 2210 0000 8740 6286

## NOTICE

Thomas Villone  
PO Box 12391  
Prescott, AZ 86304

This Notice Affects Those Claims  
Shown in the Block Below.

---

AMC417355  
Blue Dog Two

---

### New Association Placer Claims - Additional Fees Required

Your location notice(s) for the claim(s) listed above have been received. However, the fees paid are insufficient and additional fees are required. **The additional fees due are: 560**

In accordance with the Consolidated Appropriations Act of 2012, Public Law 112-74 (125 Stat 1047), and FR44155-44158 (2012), Congress changed the way maintenance fees for new and existing placer mining claim are assessed. Instead of charging the maintenance fee on a per-claim basis, Congress stated that the fee will be assessed on each 20-acre parcel of a placer claim or portion thereof.


Insufficient payment of the annual maintenance fee for the 2013 assessment year is a curable defect. Therefore you are required to do one of the following **within 30 days of receipt of this notice or your claim(s) will be declared forfeited**: 1) submit additional fees of \$140 per 20-acres or portion thereof based on the full acreage of the claim, or 2) amend the claim(s) to reduce the acres so a lesser fee is due and submit any additional fees due; or 3) relinquish the claim(s) in their entirety, in which case BLM will refund the fees you have paid, minus the \$15 non-refundable processing fee per claim.

If you choose to amend the claim to reduce the acres, you must submit an amended location notice with an accurate description of the reduced claim, along with a map depicting the reduced claim, and a \$10 processing fee per amendment. An amendment must also be recorded at the county. If the

amended claim contains more than 20 acres, calculate the additional fees due and submit those fees with the amendment(s).

The fees due are based on the acres contained in your claim(s). Fees for each claim are \$15 processing fee + \$34 location fee + \$140 for each 20-acres or portion thereof. Example: Claim is 46 acres. The total fee for this claim is \$469, which equals \$15 processing fee + \$34 location fee + \$140 for each 20-acre portion of the claim and another \$140 for the remaining 6 acres. If you have more than one claim, you must figure the amount owed for each claim FIRST, and then add these amounts to calculate the total amount owed. DO NOT add all the acres together first and then calculate because if there are any "portions of 20 acres" in any of the claims, your calculation will be incorrect. Be sure to subtract the amount you have already paid from your total.

Please include your Arizona Mining Claim (AMC) serial number(s) and claim name(s) when submitting the additional fees, and note that you are paying additional fees due. If additional information is required, please contact Amy Thrower at 602-417-9334.

*for*   
Rebecca Heck  
Group Administrator  
Lands and Minerals



# United States Department of the Interior



BUREAU OF LAND MANAGEMENT

Arizona State Office

One North Central Avenue, Suite 800

Phoenix, Arizona 85004-4427

[www.blm.gov/az/](http://www.blm.gov/az/)

January 15, 2013

In Reply Refer To:  
3800 (9310) AT  
AMC417355

CERTIFIED MAIL - RETURN RECEIPT REQUESTED No. 7012 2210 0000 8740 6286

## NOTICE

Thomas Villone  
PO Box 12391  
Prescott, AZ 86304

---

AMC417355  
Blue Dog Two

---

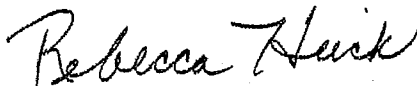
### Mining Claim Location Notice(s) – Amendment(s) Required

Pursuant to Title 43 Code of Federal Regulations (CFR) 3832.1, this office received your notices of location for recording mining claims. In accordance with 43 CFR 3832.12, the claims listed above cannot be accepted as filed and must be amended as noted below.

The claim is 120 acres in size. There are only 5 locators. Each locator of a mining claim can hold only 20 acres in the claim. You must amend the claim to reduce the acres to 100 acres.

You must file an amendment for each claim listed above to correct the defects identified. There is a \$10 BLM processing fee for each amendment. We must receive the amendments within 30 days of your receipt of this notice. If the amendments are not received within the 30-day timeframe the mining claims will be declared null and void.

If additional information is required, please contact Amy Thrower at 602-417-9334. Please include your AMC serial number(s) on all correspondence.

A handwritten signature in cursive script that reads "Rebecca Heick".

Rebecca Heick  
Group Administrator  
Lands and Minerals

**SENDER: COMPLETE THIS SECTION**

- Complete items 1, 2, and 3. Also complete item 4 if Restricted Delivery is desired.
- Print your name and address on the reverse so that we can return the card to you.
- Attach this card to the back of the mailpiece, or on the front if space permits.

1. Article Addressed to:

Michael Shipley  
8657 W Rowel Rd  
Peoria, AZ 85383


AMC417355 (AZ931 - AT)

2. Article Number  
(Transfer from service label)

7012 2210 0000 8740 6293

**COMPLETE THIS SECTION ON DELIVERY**

A. Signature

X 

 Agent Addressee

B. Received by (Printed Name)

Cindy Shipley

C. Date of Delivery

1-19-13

D. Is delivery address different from item 1?  Yes  
If YES, enter delivery address below:  No

2013 JAN 23 P 2:35

PHOENIX, ARIZONA

3. Service Type

 Certified Mail Express Mail Registered Return Receipt for Merchandise Insured Mail C.O.D.

4. Restricted Delivery? (Extra Fee)

 Yes

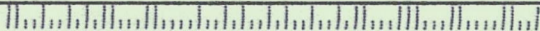
UNITED STATES POSTAL SERVICE



First-Class Mail  
Postage & Fees Paid  
USPS  
Permit No. G-10

- Sender: Please print your name, address, and ZIP+4 in this box •

Bureau of Land Management  
Arizona State Office (AZ931-AT)  
One North Central Avenue, Ste 800  
Phoenix, AZ 85004-4427





# United States Department of the Interior



BUREAU OF LAND MANAGEMENT

Arizona State Office

One North Central Avenue, Suite 800

Phoenix, Arizona 85004-4427

[www.blm.gov/az/](http://www.blm.gov/az/)

January 15, 2013

In Reply Refer To:  
3800 (9310) AT  
AMC417355

CERTIFIED MAIL – RETURN RECEIPT REQUEST 7012 2210 0000 8740 6293

## NOTICE

Michael Shipley  
8657 W Rowel Rd  
Peoria, AZ 85383

This Notice Affects Those Claims  
Shown in the Block Below.

---

AMC417355  
Blue Dog Two

---

### New Association Placer Claims - Additional Fees Required

Your location notice(s) for the claim(s) listed above have been received. However, the fees paid are insufficient and additional fees are required. **The additional fees due are: 560**

In accordance with the Consolidated Appropriations Act of 2012, Public Law 112-74 (125 Stat 1047), and FR44155-44158 (2012), Congress changed the way maintenance fees for new and existing placer mining claim are assessed. Instead of charging the maintenance fee on a per-claim basis, Congress stated that the fee will be assessed on each 20-acre parcel of a placer claim or portion thereof.


Insufficient payment of the annual maintenance fee for the 2013 assessment year is a curable defect. Therefore you are required to do one of the following **within 30 days of receipt of this notice or your claim(s) will be declared forfeited**: 1) submit additional fees of \$140 per 20-acres or portion thereof based on the full acreage of the claim, or 2) amend the claim(s) to reduce the acres so a lesser fee is due and submit any additional fees due; or 3) relinquish the claim(s) in their entirety, in which case BLM will refund the fees you have paid, minus the \$15 non-refundable processing fee per claim.

If you choose to amend the claim to reduce the acres, you must submit an amended location notice with an accurate description of the reduced claim, along with a map depicting the reduced claim, and a \$10 processing fee per amendment. An amendment must also be recorded at the county. If the

amended claim contains more than 20 acres, calculate the additional fees due and submit those fees with the amendment(s).

The fees due are based on the acres contained in your claim(s). Fees for each claim are \$15 processing fee + \$34 location fee + \$140 for each 20-acres or portion thereof. Example: Claim is 46 acres. The total fee for this claim is \$469, which equals \$15 processing fee + \$34 location fee + \$140 for each 20-acre portion of the claim and another \$140 for the remaining 6 acres. If you have more than one claim, you must figure the amount owed for each claim FIRST, and then add these amounts to calculate the total amount owed. DO NOT add all the acres together first and then calculate because if there are any "portions of 20 acres" in any of the claims, your calculation will be incorrect. Be sure to subtract the amount you have already paid from your total.

Please include your Arizona Mining Claim (AMC) serial number(s) and claim name(s) when submitting the additional fees, and note that you are paying additional fees due. If additional information is required, please contact Amy Thrower at 602-417-9334.



for  
Rebecca Heick  
Group Administrator  
Lands and Minerals





# United States Department of the Interior



BUREAU OF LAND MANAGEMENT

Arizona State Office

One North Central Avenue, Suite 800

Phoenix, Arizona 85004-4427

[www.blm.gov/az/](http://www.blm.gov/az/)

January 15, 2013

In Reply Refer To:  
3800 (9310) AT  
AMC417355

CERTIFIED MAIL - RETURN RECEIPT REQUESTED No. 7012 2210 0000 8740 6293

## NOTICE

Michael Shipley  
8657 W Rowel Rd  
Peoria, AZ 85383

---

AMC417355  
Blue Dog Two

---

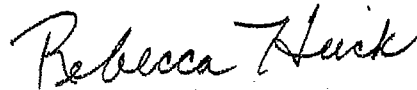
### Mining Claim Location Notice(s) – Amendment(s) Required

Pursuant to Title 43 Code of Federal Regulations (CFR) 3832.1, this office received your notices of location for recording mining claims. In accordance with 43 CFR 3832.12, the claims listed above cannot be accepted as filed and must be amended as noted below.

The claim is 120 acres in size. There are only 5 locators. Each locator of a mining claim can hold only 20 acres in the claim. You must amend the claim to reduce the acres to 100 acres.

You must file an amendment for each claim listed above to correct the defects identified. There is a \$10 BLM processing fee for each amendment. We must receive the amendments within 30 days of your receipt of this notice. If the amendments are not received within the 30-day timeframe the mining claims will be declared null and void.

If additional information is required, please contact Amy Thrower at 602-417-9334. Please include your AMC serial number(s) on all correspondence.

A handwritten signature in cursive script that reads "Rebecca Heick".

Rebecca Heick  
Group Administrator  
Lands and Minerals

### SENDER: COMPLETE THIS SECTION

- Complete items 1, 2, and 3. Also complete item 4 if Restricted Delivery is desired.
- Print your name and address on the reverse so that we can return the card to you.
- Attach this card to the back of the mailpiece, or on the front if space permits.

1. Article Addressed to:

Dennis and Barbra Marks  
6516 W Tonopah Dr  
Glendale, AZ 85308

AMC417355 (AZ931 - AT)

2. Article Number

(Transfer from service label)

7012 2210 0000 8740 6309

PS Form 3811, February 2004

### COMPLETE THIS SECTION ON DELIVERY

A. Signature

X

*Carole Baprocki*

Agent

Addressee

B. Received by (Printed Name)

C. Date of Delivery

1-16

D. Is delivery address different from item 1?

Yes

If YES, enter delivery address below:

No

3. Service Type

Certified Mail

Express Mail

Registered

Return Receipt for Merchandise

Insured Mail

C.O.D.

4. Restricted Delivery? (Extra Fee)

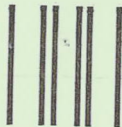
Yes

PHOENIX ARIZONA HEAD  
RECEIVED  
JAN 16 2013  
MAY 17 P 2:43  
BIWAZ STATE OFFICE

Domestic Return Receipt

102595-02-M-1540


UNITED STATES POSTAL SERVICE



First-Class Mail  
Postage & Fees Paid  
USPS  
Permit No. G-10

• Sender: Please print your name, address, and ZIP+4 in this box •

Bureau of Land Management  
Arizona State Office (AZ931-AT)  
One North Central Avenue, Ste 800  
Phoenix, AZ 85004-4427





# United States Department of the Interior



BUREAU OF LAND MANAGEMENT

Arizona State Office

One North Central Avenue, Suite 800

Phoenix, Arizona 85004-4427

[www.blm.gov/az/](http://www.blm.gov/az/)

January 15, 2013

In Reply Refer To:  
3800 (9310) AT  
AMC417355

CERTIFIED MAIL – RETURN RECEIPT REQUEST 7012 2210 0000 8740 6309

## NOTICE

Dennis and Barbra Marks  
6516 W Tonopah Dr  
Glendale, AZ 85308

This Notice Affects Those Claims  
Shown in the Block Below.

---

AMC417355  
Blue Dog Two

---

### New Association Placer Claims - Additional Fees Required

Your location notice(s) for the claim(s) listed above have been received. However, the fees paid are insufficient and additional fees are required. **The additional fees due are: 560**

In accordance with the Consolidated Appropriations Act of 2012, Public Law 112-74 (125 Stat 1047), and FR44155-44158 (2012), Congress changed the way maintenance fees for new and existing placer mining claim are assessed. Instead of charging the maintenance fee on a per-claim basis, Congress stated that the fee will be assessed on each 20-acre parcel of a placer claim or portion thereof.


Insufficient payment of the annual maintenance fee for the 2013 assessment year is a curable defect. Therefore you are required to do one of the following **within 30 days of receipt of this notice or your claim(s) will be declared forfeited**: 1) submit additional fees of \$140 per 20-acres or portion thereof based on the full acreage of the claim, or 2) amend the claim(s) to reduce the acres so a lesser fee is due and submit any additional fees due; or 3) relinquish the claim(s) in their entirety, in which case BLM will refund the fees you have paid, minus the \$15 non-refundable processing fee per claim.

If you choose to amend the claim to reduce the acres, you must submit an amended location notice with an accurate description of the reduced claim, along with a map depicting the reduced claim, and a \$10 processing fee per amendment. An amendment must also be recorded at the county. If the

amended claim contains more than 20 acres, calculate the additional fees due and submit those fees with the amendment(s).

The fees due are based on the acres contained in your claim(s). Fees for each claim are \$15 processing fee + \$34 location fee + \$140 for each 20-acres or portion thereof. Example: Claim is 46 acres. The total fee for this claim is \$469, which equals \$15 processing fee + \$34 location fee + \$140 for each 20-acre portion of the claim and another \$140 for the remaining 6 acres. If you have more than one claim, you must figure the amount owed for each claim FIRST, and then add these amounts to calculate the total amount owed. DO NOT add all the acres together first and then calculate because if there are any "portions of 20 acres" in any of the claims, your calculation will be incorrect. Be sure to subtract the amount you have already paid from your total.

Please include your Arizona Mining Claim (AMC) serial number(s) and claim name(s) when submitting the additional fees, and note that you are paying additional fees due. If additional information is required, please contact Amy Thrower at 602-417-9334.

*for*   
Rebecca Heick  
Group Administrator  
Lands and Minerals



# United States Department of the Interior



BUREAU OF LAND MANAGEMENT

Arizona State Office

One North Central Avenue, Suite 800

Phoenix, Arizona 85004-4427

[www.blm.gov/az/](http://www.blm.gov/az/)

January 15, 2013

In Reply Refer To:  
3800 (9310) AT  
AMC417355

CERTIFIED MAIL - RETURN RECEIPT REQUESTED No. 7012 2210 0000 8740 6309

## NOTICE

Dennis and Barbra Marks  
6516 W Tonopah Dr  
Glendale, AZ 85308

---

AMC417355  
Blue Dog Two

---


### Mining Claim Location Notice(s) – Amendment(s) Required

Pursuant to Title 43 Code of Federal Regulations (CFR) 3832.1, this office received your notices of location for recording mining claims. In accordance with 43 CFR 3832.12, the claims listed above cannot be accepted as filed and must be amended as noted below.

The claim is 120 acres in size. There are only 5 locators. Each locator of a mining claim can hold only 20 acres in the claim. You must amend the claim to reduce the acres to 100 acres.

You must file an amendment for each claim listed above to correct the defects identified. There is a \$10 BLM processing fee for each amendment. We must receive the amendments within 30 days of your receipt of this notice. If the amendments are not received within the 30-day timeframe the mining claims will be declared null and void.

If additional information is required, please contact Amy Thrower at 602-417-9334. Please include your AMC serial number(s) on all correspondence.

A handwritten signature in cursive script that reads "Rebecca Heick".

Rebecca Heick  
Group Administrator  
Lands and Minerals



**SENDER: COMPLETE THIS SECTION**

- Complete items 1, 2, and 3. Also complete item 4 if Restricted Delivery is desired.
- Print your name and address on the reverse so that we can return the card to you.
- Attach this card to the back of the mailpiece, or on the front if space permits.

1. Article Addressed to:

Carole Jolly  
 PO Box 2284  
 Prescott, AZ 86302

AMC417355 (AZ931 - AT)

2. Article Number

(Transfer from service label)

7012 2210 0000 8740 6316

**COMPLETE THIS SECTION ON DELIVERY**

A. Signature

X

Carole Jolly

 Agent Addressee

B. Received by (Printed Name)

Carole Jolly

C. Date of Delivery

1-18-13

D. Is delivery address different from item 1?  Yes

If YES, enter delivery address below:

 No

3. Service Type


 Certified Mail Express Mail Registered Return Receipt for Merchandise Insured Mail C.O.D.

4. Restricted Delivery? (Extra Fee)

 Yes

RECEIVED  
 JAN 22 2 21 PM  
 DENIX, ARIZONA  
 AZ STATE OFFICE


UNITED STATES POSTAL SERVICE



First-Class Mail  
Postage & Fees Paid  
USPS  
Permit No. G-10

- Sender: Please print your name, address, and ZIP+4 in this box •

Bureau of Land Management  
Arizona State Office (AZ931-AT)  
One North Central Avenue, Ste 800  
Phoenix, AZ 85004-4427





# United States Department of the Interior



BUREAU OF LAND MANAGEMENT

Arizona State Office

One North Central Avenue, Suite 800

Phoenix, Arizona 85004-4427

[www.blm.gov/az/](http://www.blm.gov/az/)

January 15, 2013

In Reply Refer To:  
3800 (9310) AT  
AMC417355

CERTIFIED MAIL – RETURN RECEIPT REQUEST 7012 2210 0000 8740 6316

## NOTICE

Carole Jolly  
PO Box 2284  
Prescott, AZ 86302

This Notice Affects Those Claims  
Shown in the Block Below.

---

AMC417355  
Blue Dog Two

---

### New Association Placer Claims - Additional Fees Required

Your location notice(s) for the claim(s) listed above have been received. However, the fees paid are insufficient and additional fees are required. **The additional fees due are: 560**

In accordance with the Consolidated Appropriations Act of 2012, Public Law 112-74 (125 Stat 1047), and FR44155-44158 (2012), Congress changed the way maintenance fees for new and existing placer mining claim are assessed. Instead of charging the maintenance fee on a per-claim basis, Congress stated that the fee will be assessed on each 20-acre parcel of a placer claim or portion thereof.

Insufficient payment of the annual maintenance fee for the 2013 assessment year is a curable defect. Therefore you are required to do one of the following **within 30 days of receipt of this notice or your claim(s) will be declared forfeited**: 1) submit additional fees of \$140 per 20-acres or portion thereof based on the full acreage of the claim, or 2) amend the claim(s) to reduce the acres so a lesser fee is due and submit any additional fees due; or 3) relinquish the claim(s) in their entirety, in which case BLM will refund the fees you have paid, minus the \$15 non-refundable processing fee per claim.


If you choose to amend the claim to reduce the acres, you must submit an amended location notice with an accurate description of the reduced claim, along with a map depicting the reduced claim, and a \$10 processing fee per amendment. An amendment must also be recorded at the county. If the

amended claim contains more than 20 acres, calculate the additional fees due and submit those fees with the amendment(s).

The fees due are based on the acres contained in your claim(s). Fees for each claim are \$15 processing fee + \$34 location fee + \$140 for each 20-acres or portion thereof. Example: Claim is 46 acres. The total fee for this claim is \$469, which equals \$15 processing fee + \$34 location fee + \$140 for each 20-acre portion of the claim and another \$140 for the remaining 6 acres. If you have more than one claim, you must figure the amount owed for each claim FIRST, and then add these amounts to calculate the total amount owed. DO NOT add all the acres together first and then calculate because if there are any "portions of 20 acres" in any of the claims, your calculation will be incorrect. Be sure to subtract the amount you have already paid from your total.

Please include your Arizona Mining Claim (AMC) serial number(s) and claim name(s) when submitting the additional fees, and note that you are paying additional fees due. If additional information is required, please contact Amy Thrower at 602-417-9334.

*for*

  
Rebecca Heick  
Group Administrator  
Lands and Minerals



# United States Department of the Interior



BUREAU OF LAND MANAGEMENT

Arizona State Office

One North Central Avenue, Suite 800

Phoenix, Arizona 85004-4427

[www.blm.gov/az/](http://www.blm.gov/az/)

January 15, 2013

In Reply Refer To:  
3800 (9310) AT  
AMC417355

CERTIFIED MAIL - RETURN RECEIPT REQUESTED No. 7012 2210 0000 8740 6316

## NOTICE

Carole Jolly  
PO Box 2284  
Prescott, AZ 86302

---

AMC417355  
Blue Dog Two

---


### Mining Claim Location Notice(s) – Amendment(s) Required

Pursuant to Title 43 Code of Federal Regulations (CFR) 3832.1, this office received your notices of location for recording mining claims. In accordance with 43 CFR 3832.12, the claims listed above cannot be accepted as filed and must be amended as noted below.

The claim is 120 acres in size. There are only 5 locators. Each locator of a mining claim can hold only 20 acres in the claim. You must amend the claim to reduce the acres to 100 acres.

You must file an amendment for each claim listed above to correct the defects identified. There is a \$10 BLM processing fee for each amendment. We must receive the amendments within 30 days of your receipt of this notice. If the amendments are not received within the 30-day timeframe the mining claims will be declared null and void.

If additional information is required, please contact Amy Thrower at 602-417-9334. Please include your AMC serial number(s) on all correspondence.

A handwritten signature in cursive script that reads "Rebecca Heick".

Rebecca Heick  
Group Administrator  
Lands and Minerals

417355

### QUIT CLAIM DEED

The undersigned grantor{s}, for valuable consideration, receipt of which is hereby acknowledged, in the amount of \$10.00, or other values, do we hereby remise, release and forever quit claim to the following described property in the county of Yavapai, state of Arizona. Mining claim known as Blue Dog Two in Township 12.5 N, Range 2 W, Section 19, Claim # AMC417355.


#### GRANTOR

- Person's transferring interest: {Grantor} Printed Name: **Tom Villone**
- Address 1105 S. 12<sup>th</sup> St
- Cottonwood, AZ 86326

RECEIVED  
BLM AZ STATE OFFICE  
2019 MAR 18 P 1:40  
PHOENIX, ARIZONA

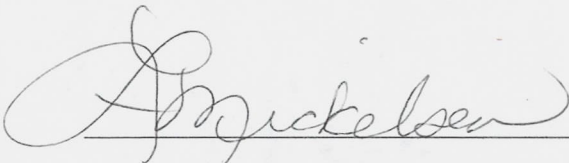
#### GRANTEES


- Person's receiving interest: {Grantee} Printed Name: **Gary Albert Gumbar**
- 25138 N. 78<sup>th</sup> Ave, Peoria, AZ 85383

Grantor	Signature
Tom Villone	

State of Arizona }  
 } SS.  
 County of Yavapai }

The foregoing instrument was acknowledged before me this 15<sup>th</sup> day March 2019, by





Signature of Notary Public

Place Notary Seal/Stamp Above

My commission expires: 09/12/2020

CORRECTED DOC  
RECEIVED 3/18/19  
RAM

ENTERED  
MAR 19 2019  
BY: RAM



# United States Department of the Interior

BUREAU OF LAND MANAGEMENT

Arizona State Office

One North Central Avenue, Suite 800

Phoenix, Arizona 85004-4427

www.blm.gov/az/

MAR 07 2019



RECEIVED  
BLM AZ STATE OFFICE  
2019 MAR 18 P 1:40  
PHOENIX, ARIZONA

In Reply Refer To:  
3800 (9200) RAM  
AMC417355

CERTIFIED MAIL – RETURN RECEIPT REQUESTED 9214 8901 9403 8379 6598 18

## NOTICE

THOMAS R VILLONE : This Decision Affects Those Claims  
1105 S 12TH ST : Shown in the Block Below.  
COTTONWOOD, AZ 86326-4522 :

---

AMC417355  
BLUE DOG TWO

---

### Transfer(s) Not Processed

A conveyance document to transfer ownership of the mining claim(s) listed above was received by the Bureau of Land Management (BLM) Arizona State Office. The transfer(s) of ownership cannot be processed for the following reason(s):

According to BLM records the claim name for AMC417355 is Blue Dog Two. The Quit Claim Deed (QCD) submitted shows an incorrect name of Blue Dog. A corrected QCD must be submitted.

If appropriate, please submit a corrected conveyance document, required documents, or additional fees, within 30 days of your receipt of this notice. If the required information is not received within the 30-day timeframe, no further action will be taken, and the BLM will retain the non-refundable processing fees submitted.

If additional information is required, please contact Robert Mattson at 602-417-9565. Please include your AMC serial number(s) on all correspondence.

Rick Selbach  
Acting Deputy State Director  
Lands, Minerals and Energy Division



DEPARTMENT OF THE INTERIOR  
BUREAU OF LAND MANAGEMENT  
MINING CLAIMS  
(LIVE) Serial Register Page

Run Date/Time: 2/4/2019 8:12 AM

Page 1 Of 2

**01 10-21-1976;090STAT0090;43USC1744**

Total Acres

Serial Number

Case Type 384201: PLACER CLAIM

100.000

AMC417355

Claim Name: BLUE DOG TWO

Commodity:

Case Disposition: ACTIVE

Lead File Number

Required Maintenance Fee: 775.00

AMC417355

Name & Address			Interest Relationship
VILLONE THOMAS R	PO BOX 12391	PRESCOTT AZ 86304-2391	CLAIMANT
SHIPLEY MICHAEL	8657 W ROWEL RD	PEORIA AZ 85383-3708	CLAIMANT
JOLLY CAROLE	PO BOX 2284	PRESCOTT AZ 86302-2284	CLAIMANT
MOFFETT SHAWN	16511 ASH RIDGE DR	VIOLA WI 54664-7702	CLAIMANT
POLYDOROS MARK	PO BOX 546	DEWEY AZ 86327-0546	CLAIMANT

Mer	Twp	Rng	Sec	Quadrant	District	County / State	
14	0122N	0020W	019	SE	HASSAYAMPA FIELD OFFICE	YAVAPAI	AZ
14	0122N	0020W	030	NENWSW	HASSAYAMPA FIELD OFFICE	YAVAPAI	AZ

Act Date	Code	Action Text	Action Remarks	Receipt Number
09/02/2012	403	LOCATION DATE		
09/05/2012	395	RECORDATION NOTICE RECD	1	2652041
08/23/2018	483	SMALL MINER CERT FILED	2019	
09/20/2018	480	EVID OF ASSMT FILED	2018	4267689
08/04/2017	483	SMALL MINER CERT FILED	2018	
08/04/2017	480	EVID OF ASSMT FILED	2017	3924552
08/02/2016	483	SMALL MINER CERT FILED	2017	
08/02/2016	480	EVID OF ASSMT FILED	2016	3620443
08/05/2015	483	SMALL MINER CERT FILED	2016	
08/05/2015	480	EVID OF ASSMT FILED	2015	3360278
08/19/2014	483	SMALL MINER CERT FILED	2015	
08/19/2014	480	EVID OF ASSMT FILED	2014	3106605
08/13/2013	483	SMALL MINER CERT FILED	2014	
02/04/2013	685	ADDL MAINTENANCE FEE	2013;\$560	2734714
09/05/2012	484	LOCATION YEAR / MAINTENANCE FEE	2013;\$140	2652041
08/26/2013	480	EVID OF ASSMT FILED	2013	2865242
01/30/2019	392	MONIES RECEIVED	\$15.00;1	4357592
12/13/2018	170	ADDRESS CHANGE FILED	MOFFETT SHAWN	
08/04/2017	170	ADDRESS CHANGE FILED	MOFFETT SHAWN	
12/07/2016	113	ADDITIONAL INFO RECEIVED	CURRENT POAS	
10/12/2016	393	DECISION/NOTICE ISSUED	WVR-AGT BUT NO POAS	
11/27/2015	113	ADDITIONAL INFO RECEIVED	CORRECTED POA	
10/14/2015	393	DECISION/NOTICE ISSUED	1 POA UNACCEPTABLE	
04/02/2014	188	DECISION VACATED	12/30/2013	
03/10/2014	393	DECISION/NOTICE ISSUED	NO 2013 NOI	
12/30/2013	631	CLAIM ABANDONED/FORFEITED	NO 2013 NOI	
08/13/2013	396	TRF OF INTEREST FILED	MARKS BARBRA	2854698



When Recorded, MAIL TO:

Thomas Villone  
1105 S. 12<sup>th</sup> ST  
Cottonwood AZ  
86326

---

---

RECEIVED  
AZ STATE OFFICE  
2019 JAN 28 P 1:00  
PHOENIX, ARIZONA

CORRECT DOC  
RECEIVED 3/18/19  
RAM



Thomas Villone  
1105 S. 12th St.  
Cottonwood, AZ 86326

PHOENIX AZ 852

15 MAR 2019 PM 10 L




B. L. M.  
One North Central  
Suite 800  
Phoenix, AZ

RECEIVED  
BLM AZ STATE OFFICE  
2019 MAR 18 P 1:40  
PHOENIX, ARIZONA

85004-442700

85004-4427







**United States Department of the Interior**  
**Bureau of Land Management**  
 DIV OF LANDS, MINRLS & ENERGY  
 ONE N CENTRAL AVE  
 PHOENIX, AZ 85004 -4427  
 Phone: 602-417-9200

Receipt	
No:	4357592

<b>Transaction #:</b> 4474626
<b>Date of Transaction:</b> 01/30/2019
CUSTOMER:
GARY GOMBAR 25138 N 74TH AVE PEORIA, AZ 85383-7232 US

LINE #	QTY	DESCRIPTION	REMARKS	UNIT PRICE	TOTAL
1	1.00	LOCATABLE MINERALS / MINING CLAIMS- NOT NEW-UNADJUD, ONE AUTH NO. ONLY / MINING CLAIM MONEY RECEIVED CASES: AMC417355/\$15.00	QUIT CLAIM/1	- n/a -	15.00
<b>TOTAL:</b>					<b>\$15.00</b>

PAYMENT INFORMATION			
1	AMOUNT:	15.00	POSTMARKED: N/A
	TYPE:	CASH	RECEIVED: 01/30/2019
	NAME:	GOMBAR, GARY 25138 N 74TH AVE PEORIA AZ 85383-7232 US	

REMARKS

This receipt was generated by the automated BLM Collections and Billing System and is a paper representation of a portion of the official electronic record contained therein.

Form 1370-18  
(July 1984)

UNITED STATES  
DEPARTMENT OF THE INTERIOR  
BUREAU OF LAND MANAGEMENT

Nº 184655

Date ..... 1/28/19 .....

TEMPORARY RECEIPT

Received \$ ..... \$15 TO BE CHARGED FOR QUIT CLAIM .....

Credit is subject to  
clearing of any checks  
**This is not a permit,  
license, or lease.**

On account of ..... AMC 47355 .....

Received from: ..... Gary Gombar .....

*P. Pally*

**ACCOUNTING OFFICE**

**NOTICE!!**

**These documents have been scanned!**

**Do not place un-scanned documents beneath this notice!**

**Do not remove this notice from this file!**

GPO Jacket No. 560-102  
Print Order 61540  
Rise Business Services, LLC  
Job=AZ15 5/13/2019



Box Number= AZ15045



Claim Begin-End: AMC417355-AMC417355

3 Transfers



AZ15045-11

AMC416896-AMC417639



**NO  
DOCUMENTS  
FOUND**

NO DOCUMENTS FOUND  
NO DOCUMENTS FOUND

**NOTICE!!**

**These documents have been scanned!**

**Do not place un-scanned documents beneath this notice!**

**Do not remove this notice from this file!**

GPO Jacket No. 560-102  
Print Order 61540  
Rise Business Services, LLC  
Job=AZ15 5/13/2019



Box Number= AZ15045



Claim Begin-End: AMC417355-AMC417355

4 Miscellaneous



AZ15045-11

AMC416896-AMC417639

**NO  
DOCUMENTS  
FOUND**

NO DOCUMENTS FOUND  
NO DOCUMENTS FOUND

**NOTICE!!**

**These documents have been scanned!**

**Do not place un-scanned documents beneath this notice!**

**Do not remove this notice from this file!**

GPO Jacket No. 560-102  
Print Order 61540  
Rise Business Services, LLC  
Job=AZ15 5/13/2019



Box Number= AZ15045



Claim Begin-End: AMC417355-AMC417355

5 Annual Filings



AZ15045-11

AMC416896-AMC417639

AMC417355

421633

December 10, 2018

United States Department of the Interior  
BLM Arizona State Office  
One North Central Avenue Suite 800  
Phoenix AZ 85004

Certified Return Receipt Requested  
No. 7016 2140 0001 0682 2675

Re: 3800 (9200) BS  
AMC 417355 Blue Dog Two  
Correspondence of October 29, 2018 directed to Tom Villone

Attn: Brent Squires replacement

To Whom It May Concern:

The telephone conversation of 11-15-18 with Brent Squires revealed that he did find the missing POA's for Carole Jolly and Mark Polydoros, they were accidentally attached to AMC 421633 Alders Hideout. This fulfilled the request for information dated 10-29-18. However I am enclosing copies of each just in case the problem and solution was not memorialized in BLM records.

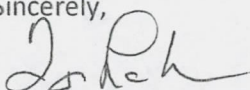
During the conversation with Brent he mentioned that mailed BLM documents to Shawn Moffett and Michael Shipley had been returned to BLM by the USPS. It was agreed that new POA's including their current addresses would satisfy the BLM requirements.

Enclosed is a new POA for Shawn Moffett. He did move and his current address is 16511 Ash Ridge Drive, Viola WI 54664. I have corrected his address on the 3830-2 form also.

Michael Shipley's address is correct. Michael called Brent Squires to verify this. As this may have not been memorialized in BLM records I am confirming that Michael Shipley's address is 8657 W. Rowel Road Peoria AZ 85383. He may have been hunting when the notice was delivered.

I believe this will conclude the issues with this particular claim. As Brent Squires is separated from the BLM now I will wish you will grant an extension if there is something else wrong that has not been conveyed to the claimants. Please note that I am enclosing the original 3830-2 that Brent sent to me with a copy of the BLM correspondence. Corrections have been noted, dated and signed by me as agent.

Sincerely,



Ms. Tracey Lohmann, Agent  
7170 W. Clare Island Drive  
Kirkland AZ 86332  
928 442-3359

RECEIVED  
BLM AZ STATE OFFICE  
2018 DEC 13 P 2:55  
PHOENIX, ARIZONA



# United States Department of the Interior

BUREAU OF LAND MANAGEMENT  
Arizona State Office  
One North Central Avenue, Suite 800  
Phoenix, Arizona 85004-4427  
www.blm.gov/az/



OCT 29 2018

RECEIVED  
BLM AZ STATE OFFICE  
2018 DEC 13 P 2:55  
PHOENIX, ARIZONA

In Reply Refer To:  
3800 (9200) BS  
AMC417355

CERTIFIED MAIL - RETURN RECEIPT REQUESTED No. 9214 8901 9403 8374 2597.30

## NOTICE

TOM VILLONE  
1105 S 12TH ST  
COTTONWOOD, AZ 86326

This Notice Affects Those Claims  
Shown in the Block Below.

---

AMC417355  
BLUE DOG TWO

---

### Maintenance Fee Waiver Held for Rejection

This office received the Maintenance Fee Waiver Certification (waiver) for the above listed mining claim(s). The waiver is not properly completed and does not meet the annual filing requirements.

In accordance with 43 Code of Federal Regulations (CFR) 3835.10, the name, address, and original signatures of all owners of the mining claim must be included on the waiver form. Please correct the discrepancy as noted below:


The waiver is signed by an agent; however no Power of Attorney was provided for Carole Jolly and Mark Polydoros, giving the agent authority to sign on behalf of the claim owners. A Power of Attorney must accompany the waiver document. The execution date on the Power of Attorney must be current within 3 years.

In order to correct the defect in the waiver, per 43 CFR 3835.93, you must provide this office with the requested information within 60 days of your receipt of this notice. If you are unable to provide this information, you have the option of paying the annual maintenance fee of \$155 per claim (\$155 per 20 acres for placer claims larger than 20 acres). If we do not receive the

requested corrections or the maintenance fees within the 60 day time frame, the claim(s) will be declared forfeited and closed.

If additional information is required, please contact Brent Squires at 602-417-9397. Please include your AMC serial number(s) on all correspondence.

Sincerely,



Lucas Lucero  
Deputy State Director  
Lands, Minerals and Energy Division

RECEIVED  
BLM AZ STATE OFFICE  
2010 DEC 13 P 2:59  
PHOENIX, ARIZONA

POWER OF ATTORNEY KNOW ALL MEN BY THESE PRESENCE:

I, Carole Jolly, referred to as claimant, in the County of Yavapai, State of Arizona; do appoint Tracey Lohmann as my true and lawful agent for any and all association mining claims I am a party to. In principal's name, and for principal's use and benefit, said agent is authorized hereby:

1. To sign my name on any BLM document referencing the recordation of any association placer mining claims in my name.
2. Giving and granting to said agent full power and authority to do all and every act and thing whatsoever requisite and necessary to be done relative to any of the foregoing as fully to all intents and purposes as principal might or could do if personally present.

All that said agent shall lawfully do or cause to be done under the authority of this power of attorney is expressly approved. I authorize my name to be on the location notice of any and all association placer mining claims I am party to. I have a bona fide interest in these claims and I located the claims independently, for my own self-interest and in good faith.

I certify that these claims are in no way being located for the benefit of a company, corporation, or another individual in order to gain additional acreage that they are not entitled to in accordance with the law.

*Carole Jolly*  
Signature of listed claimant:


PO Box 2284  
Prescott, AZ 86302  
Current Mailing Address

On November 17 2016, the Claimant, Carole Jolly, personally came before me and, being duly sworn, did state, acknowledge and prove that he/she is the person described in the above document and the he/she signed the above document in my presence.

In and for the County of Yavapai, State of Arizona

My commission expires: July 11, 2020

*Ashleigh McVean*  
Signature of Notary Public



Place Notary Seal/Stamp Above

RECEIVED  
BLM AZ STATE OFFICE  
2016 DEC 13 P 2:56  
PHOENIX, ARIZONA



POWER OF ATTORNEY KNOW ALL MEN BY THESE PRESENCE:

I, Mark Polydoros, referred to as claimant, in the County of Yavapai, State of Arizona; do appoint Tracey Lohmann as my true and lawful agent for any and all association mining claims I am a party to. In principal's name, and for principal's use and benefit, said agent is authorized hereby:

1. To sign my name on any BLM document referencing the recordation of any association placer mining claims in my name.
2. Giving and granting to said agent full power and authority to do all and every act and thing whatsoever requisite and necessary to be done relative to any of the foregoing as fully to all intents and purposes as principal might or could do if personally present.

All that said agent shall lawfully do or cause to be done under the authority of this power of attorney is expressly approved. I authorize my name to be on the location notice of any and all association placer mining claims I am party to. I have a bona fide interest in these claims and I located the claims independently, for my own self-interest and in good faith.

I certify that these claims are in no way being located for the benefit of a company, corporation, or another individual in order to gain additional acreage that they are not entitled to in accordance with the law.

*[Handwritten signature of Mark Polydoros]*

Signature of listed claimant:

P.O. Box 546  
DEWEY, AZ 86327

Current Mailing Address

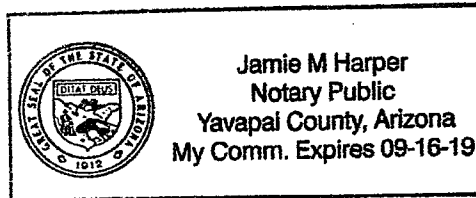
On November 17<sup>th</sup> 2016, the Claimant, Mark Polydoros, personally came before me and, being duly sworn, did state, acknowledge and prove that he/she is the person described in the above document and the he/she signed the above document in my presence.

In and for the County of Yavapai, State of Arizona

My commission expires: 09/16/2019

*[Handwritten signature of Notary Public]*

Signature of Notary Public



Place Notary Seal/Stamp Above

RECEIVED  
JAMIE M HARPER  
NOTARY PUBLIC  
PHOENIX, ARIZONA  
2016 DEC 13 P 1:10

417355

**POWER OF ATTORNEY KNOW ALL MEN BY THESE PRESENCE:**

I, Shawn Moffett, hereinafter referred to as claimant, in the County of Yavapai, State of Arizona; do appoint Tracey Lohmann as my true and lawful agent for any and all association mining claims I am a party to. In principal's name, and for principal's use and benefit, said agent is authorized hereby;


- (1) To sign my name on any BLM document referencing the recor
- (2) dation of any association placer mining claim in my name.

(2) Giving and granting to said agent full power and authority to do all and every act and thing whatsoever requisite and necessary to be done relative to any of the foregoing as fully to all intents and purposes as principal might or could do if personally present.

All that said agent shall lawfully do or cause to be done under the authority of this power of attorney is expressly approved. I authorize my name to be on the location notice of any and all association placer mining claims I am party to. I have bona fide interest in these claims and I located the claims independently, for my own self-interest and in good faith.

I certify that these claims are in no way being located for the benefit of a company, corporation, or another individual in order to gain additional acreage that they are not entitled to in accordance with the law.


Shawn Moffett, Current mailing address: 16511 Ash Ridge Dr, Viola, WI 54664


Signature of listed claimant 

On November, 19 2018, the claimant, Shawn Moffett, personally came before me, and being duly sworn, did state, acknowledge and prove that he/she signed the above document in my presence.

In and for the County of Vernon, State of Wisconsin

My commission expires: 6/14/2021

Signature of Notary Public 



Place Notary Seal/Stamp Above

RECEIVED  
BLM AZ STATE OFFICE  
2018 DEC 13 P 2:56  
PHOENIX, ARIZONA

December 10, 2018

United States Department of the Interior  
BLM Arizona State Office  
One North Central Avenue Suite 800  
Phoenix AZ 85004

Certified Return Receipt Requested  
No. 7016 2140 0001 0682 2675

Re: Alders Hideout AMC 421633

To Whom It May Concern:

Enclosed is a new POA for Shawn Moffett which includes a new address of 16511 Ash Ridge Drive, Viola WI 54664.

Thank you for your attention.

Sincerely,



Tracey Lohmann, Agent  
7170 W. Clare Island Drive  
Kirkland AZ 86332  
928 442-3359

RECEIVED  
BLM AZ STATE OFFICE  
2018 DEC 13 P 2:50  
PHOENIX, ARIZONA

1121633

**POWER OF ATTORNEY KNOW ALL MEN BY THESE PRESENCE:**

I, Shawn Moffett, hereinafter referred to as claimant, in the County of Yavapai, State of Arizona; do appoint Tracey Lohmann as my true and lawful agent for any and all association mining claims I am a party to. In principal's name, and for principal's use and benefit, said agent is authorized hereby;

- (1) To sign my name on any BLM document referencing the recor
- (2) dation of any association placer mining claim in my name.

(2) Giving and granting to said agent full power and authority to do all and every act and thing whatsoever requisite and necessary to be done relative to any of the foregoing as fully to all intents and purposes as principal might or could do if personally present.

All that said agent shall lawfully do or cause to be done under the authority of this power of attorney is expressly approved. I authorize my name to be on the location notice of any and all association placer mining claims I am party to. I have bona fide interest in these claims and I located the claims independently, for my own self-interest and in good faith.

I certify that these claims are in no way being located for the benefit of a company, corporation, or another individual in order to gain additional acreage that they are not entitled to in accordance with the law.

Shawn Moffett, Current mailing address: 16511 Ash Ridge Dr, Viola, WI 54664


Signature of listed claimant *[Handwritten Signature]*

On November, 19 2018, the claimant, Shawn Moffett, personally came before me, and being duly sworn, did state, acknowledge and prove that he/she signed the above document in my presence.

In and for the County of Vernon, State of Wisconsin

My commission expires: 6/14/2021

Signature of Notary Public *[Handwritten Signature]*



Place Notary Seal/Stamp Above

RECEIVED  
BLM AZ STATE OFFICE  
2018 DEC 13 P 2:56  
PHOENIX, ARIZONA

**POWER OF ATTORNEY KNOW ALL MEN BY THESE PRESENCE:**

I, Michael Shipley, referred to as claimant, in the County of Yavapai, State of Arizona; do appoint Tracey Lohmann as my true and lawful agent for any and all association mining claims I am a party to. In principal's name, and for principal's use and benefit, said agent is authorized hereby:

1. To sign my name on any BLM document referencing the recordation of any association placer mining claims in my name.
2. Giving and granting to said agent full power and authority to do all and every act and thing whatsoever requisite and necessary to be done relative to any of the foregoing as fully to all intents and purposes as principal might or could do if personally present.

All that said agent shall lawfully do or cause to be done under the authority of this power of attorney is expressly approved. I authorize my name to be on the location notice of any and all association placer mining claims I am party to. I have a bona fide interest in these claims and I located the claims independently, for my own self-interest and in good faith.

I certify that these claims are in no way being located for the benefit of a company, corporation or another individual in order to gain additional acreage that they are not entitled to in accordance with the law.

RECEIVED  
BLM AZ STATE OFFICE  
2010 DEC 13 PM 2:56  
PHOENIX, ARIZONA

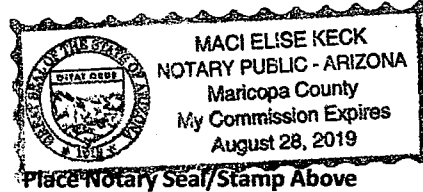
Signature of listed claimant: Michael Shipley Current Mailing Address 8657 W. Rowell Rd  
Peoria AZ 85383

On November 16 2016, the Claimant, Michael Shipley, personally came before me and, being duly sworn, did state, acknowledge and prove that he/she is the person described in the above document and the he/she signed the above document in my presence.

In and for the County of Maricopa, State of Arizona

My commission expires: 8/28/2019

Maci Elise Keck  
Signature of Notary Public



UNITED STATES  
DEPARTMENT OF THE INTERIOR  
BUREAU OF LAND MANAGEMENT  
**MAINTENANCE FEE WAIVER CERTIFICATION**

360  
*[Signature]*

417355

FORM APPROVED  
OMB NO. 1004-0114  
Expires: January 31, 2020

SEE INSTRUCTIONS ON PAGE 2

- This small miner waiver is filed for the assessment year beginning on September 1, 2018 and ending on September 1, 2019.
- The undersigned and all related parties owned ten or fewer mining claims, mill, or tunnel sites located and maintained on Federal lands in the United States of America on September 1, 2018.
- The undersigned have performed the assessment work required by law for each mining claim listed prior to filing this waiver and understand that by filing this form, the undersigned must file an affidavit of assessment work with the Bureau of Land Management (BLM) by the December 30th following the filing of this waiver.
- The undersigned understand that if the assessment work obligation has not yet come due under 30 U.S.C. 28 (for those claims in their first assessment year only), a notice of intent to hold reciting this condition must be recorded by the December 30th following the filing of this waiver.
- The undersigned understand that mill and tunnel sites may also be listed on this waiver and be waived from payment of the maintenance fee, and that a notice of intent to hold for these sites is required to be filed with the BLM by the December 30th following the filing of this waiver.
- The undersigned understand and acknowledge that pursuant to 43 U.S.C. 1212 and 18 U.S.C. 1001, the filing or recording of a false, fictitious, or fraudulent document with the BLM may result in a fine of up to \$250,000, a prison term not to exceed five years, or both.
- The mining claims, mill or tunnel sites for which this waiver from payment of the maintenance fees is requested are:

CLAIM OR SITE NAME	BLM RECORDATION SERIAL NUMBER
1. Blue Dog Two	417355 C9131
2.	
3.	
4.	
5.	
6.	
7.	
8.	
9.	
10.	

RECEIVED  
BLM AZ STATE OFFICE  
2018 AUG 23 PM 2:40  
PHOENIX, ARIZONA  
2018 DEC 13 PM 2:56  
RECEIVED  
BLM AZ STATE OFFICE  
54664

The owner(s) (claimants) of the above mining claims and sites are:

<p>Shawn Moffett <i>[Signature]</i> (Owner's Name - Please Print) <del>310 N. Terrace</del> 16511 Ash Ridge DR (Owner's Mailing Address)</p>	<p>12-10-18 <i>[Signature]</i> (Owner's Signature) Janesville Viola (City) AZ 86326 (State) (Zip Code)</p>
<p>Tom Villone <i>[Signature]</i> (Owner's Name - Please Print) 1105 S. 12th ST (Owner's Mailing Address)</p>	<p><i>[Signature]</i> (Owner's Signature) Cottonwood (City) AZ 86326 (State) (Zip Code)</p>
<p>Michael Shipley <i>[Signature]</i> (Owner's Name - Please Print) 8657 W. Rowel Rd Correct address 12-10-18 (Owner's Mailing Address)</p>	<p><i>[Signature]</i> (Owner's Signature) Peoria (City) AZ 85383 (State) (Zip Code)</p>
<p>Carole Jolly <i>[Signature]</i> (Owner's Name - Please Print) PO Box 2284 (Owner's Mailing Address)</p>	<p><i>[Signature]</i> (Owner's Signature) Prescott (City) AZ 86302 (State) (Zip Code)</p>

ENTERED  
357 14 2018  
BY: *[Signature]*

Mark Polydoros

(Owner's Name - Please Print)

*Tracy Lohmann*

Tracy Lohmann as P&A  
FOR Mark Polydoros

(Owner's Signature)

PO Box 546

(Owner's Mailing Address)

Dewey

(City)

AZ

(State)

86327

(Zip Code)

(Owner's Name - Please Print)

(Owner's Signature)

(Owner's Mailing Address)

(City)

(State)

(Zip Code)

(Owner's Name - Please Print)

(Owner's Signature)

(Owner's Mailing Address)

(City)

(State)

(Zip Code)

(Owner's Name - Please Print)

(Owner's Signature)

(Owner's Mailing Address)

(City)

(State)

(Zip Code)

18 U.S.C. 1001 and 43 U.S.C. 1212 make it a crime for any person knowingly and willfully to make to any department or agency of the United States any false, fictitious or fraudulent statements or representations as to any matter within its jurisdiction.

INSTRUCTIONS

1. This certification is made under the provisions of 43 U.S.C. § 1744 and 30 U.S.C. § 28-28k and the regulations thereunder (43 CFR Part 3830).
2. The claimant(s) must fill in the dates in paragraph 1 for the beginning and ending of the assessment year for which this waiver is sought.
3. The claimant(s) must fill in the date in paragraph 2 for the beginning of the assessment year for which this waiver is sought.
4. All claim and site names and BLM serial numbers must be listed for the mining claims, mill sites, and tunnel sites for which the waiver is sought.
5. All owners of the mining claims, mill sites, and tunnel sites and their addresses must be given.
6. This waiver form must be signed by all the claimants or their designated agent, in original form. If an agent is designated, a notarized designation of agent, signed by all of the claimants with proper address given, must be submitted with this waiver.
7. This form must be filed no later than September 1st for the upcoming assessment year in the BLM State Office where the mining claims or sites are recorded, or the waiver cannot be granted by the BLM. (Example: To obtain a waiver for the assessment year 2012, which begins on September 1, 2011, you must qualify for and file for a waiver no later than September 1, 2011, in the proper BLM State Office.)
8. For all mining claims which require assessment work, you must record an affidavit of labor on or before the December 30th immediately following the filing of this waiver. For all other mining claims or sites waived, you must record a notice of intent to hold on or before the December 30th immediately following the filing of this waiver.
9. Mill and tunnel sites may also be listed on this waiver and be waived from payment of the maintenance fee. A notice of intent to hold for these sites is required to be filed by the December 30th following the filing of this waiver.

PHOENIX ARIZONA  
2010 DEC 13 P 2:56  
RECEIVED  
BLM AZ STATE OFFICE

PHOENIX ARIZONA  
2010 AUG 22 P 2:41  
RECEIVED  
BLM AZ STATE OFFICE

FOR OFFICIAL USE ONLY

UNITED STATES  
DEPARTMENT OF THE INTERIOR  
BUREAU OF LAND MANAGEMENT

FORM APPROVED  
OMB NO.: 1004-0114  
Expires: January 31, 2020

**AFFIDAVIT OF ANNUAL ASSESSMENT WORK**

417355

WHEN RECORDED, MAIL DOCUMENT TO:

NAME: Tom Villone

ADDRESS: 1105 S. 12th ST

CITY, STATE, ZIP: Cottonwood, AZ 86326

FOR COUNTY RECORDER'S USE

No. of Claims 1

x \$10/claim

Total due BLM \$ 10.00

TO ALL WHOM IT MAY CONCERN:

1. The undersigned certifies that at least \$100 per claim was expended for development, labor and improvements, or equivalent value added, as the annual assessment work for the assessment year ending September 1, 2018 for the following contiguous unpatented mining claim(s), located in the County of Yavapai, in the State of Arizona.

BLM Serial No.	Name of Claim	Tp	Rg	Sec	Mer	County Recordation Book and Page No.	Co. Recording Date
417355	Blue Dog Two	12.5N	2W	19	SR	B 4935 - P 69	02/01/13

RECEIVED  
 BLM AZ STATE OFFICE  
 2018 SEP 20 P 2:41  
 PHOENIX, ARIZONA

# 4267689

(Continued on page 2)

**ENTERED**  
 SEP 26 2018  
 BY: RAM



2. Type of labor and improvements (specify what was done and give the total value for that labor and improvement to show at least \$100 for each claim). If a geological, geochemical, or geophysical survey was performed, as per 30 U.S.C. 28-1, reference the title of the report of survey, give cost and date of the survey and report, and indicate it was filed with the County Recorder:

Description of Work Performed	Value of Work Performed	Date Work Was Performed
Trail and road work, test holes, area clean up and trash removal	\$500.00	April - June 2018

3. Name and mailing address of each person who performed the labor and improvements:

Name (please print)

Thomas R. Villone

Michael Shipley

Mark Polydoros

Current Mailing Address (please print)

1105 S 12th St, Cottonwood, AZ 86326 (New)

8657 W. Rowel RD, Peoria, AZ 85383

PO Box 546 Dewey, AZ 86327

RECEIVED  
 BLM AZ STATE OFFICE  
 2018 SEP 20 2:41  
 PHOENIX, ARIZONA

4. Name and mailing address of each person who holds and claims the subject mining claim(s) for the valuable minerals contained therein. Be sure to indicate if there is a change of address:

Name (please print)

Shawn Moffett

Tom Villone

Michael Shipley

Carole Jolly

Mark Polydoros

Current Mailing Address (please print)

310 North Terrace, Janesville, WI 53548

1105 S 12th St, Cottonwood, AZ 86326 (New)

8657 W. Rowel RD, Peoria, AZ 85383

PO Box 2284 Prescott, AZ 86302

PO Box 546 Dewey, AZ 86327

5. The undersigned testifies that on the date of 02/01, 2013, all monuments required by law were erected upon the subject claim(s), and all notices required by law were posted on the subject claim(s) or copies thereof were in place, and at said date, each corner monument bore or contained

markings sufficient to appropriately designate the corner of the claim to which it pertains and the name of the claim(s).

I hereby certify under penalty of perjury under the laws of the State of Arizona that the foregoing statements are true and correct:

J. Lohr  
(Signature of person responsible for above statement)

Date: 9-1-18

Tracey Lehmann as  
POA for Tom Villone

Title 18 U.S.C. 1001 and 43 U.S.C. 1212 make it a crime for any person knowingly and willfully to make to any department or agency of the United States any false, fictitious or fraudulent statements or representations as to any matter within its jurisdiction.


**Notary Block**

SUBSCRIBED AND SWORN TO before me, this 1st day of September 20 22

By: Edith Marilyn Anderson  
(Signature of Affiant)

Title: Notary

My Commission Expires: 7-7-2022



**INSTRUCTIONS**

1. This is an optional form that may be used to satisfy the requirements for the Bureau of Land Management (BLM) under the provisions of 43 U.S.C. §1744 and 30 U.S.C. §28-28d and the regulations thereunder (43 CFR part 3835). Since local and State laws may vary, you should contact your local and State agencies where the claims are located to ensure all applicable laws and requirements are satisfied.
2. The claimant(s) must fill in the date in paragraph 1 for the applicable assessment year and the county and state where the claims are located.
3. All claim names, BLM serial numbers, legal descriptions, and original county recording information must be listed for the claims pertaining to this assessment notice.
4. The claimant(s) must complete paragraph 2 listing all labor or improvements which was performed on or did benefit the subject mining claims. The value and date of the labor or improvements must also be listed. The total amount of labor or improvements can be listed, but the total expenditure must equal at least \$100 for each claim.
5. The names and current mailing addresses of the person(s) performing the labor shall be listed in paragraph 3.
6. The name and current mailing address of each owner (claimant) of the claims shall be listed in paragraph 4. The mailing address shall be the owner's address and not the address of an agent or anyone representing the claimant. Be sure to note if there has been a change of address.
7. Paragraph 5 shall be completed to show the date it was verified that all monuments required by law were properly erected, all notices were posted, and that corners were appropriately designated for all claims listed.
8. An exact legible reproduction or duplicate (other than microfilm or other electronic media) of this affidavit or another type of affidavit of assessment work that you file or will file in the county where each claim is located, must be filed with the BLM on or before December 30 of the calendar year in which the assessment year ends. For mill or tunnel sites, a separate notice of intent to hold must be filed with the BLM on or before December 30. Requirements for filing a notice of intent to hold can be found at 43 CFR 3835.33.
9. A processing fee of \$10 for each claim listed must be remitted to the BLM along with this or any other affidavit of assessment work.

PHOTOGRAPHED  
2018 SEP 10 10 24 AM  
BLM RECEIVED  
REGISTRATION OFFICE

POWER OF ATTORNEY KNOW ALL MEN BY THESE PRESENCE:

I, Tom Villone, referred to as claimant, in the County of Yavapai, State of Arizona; do appoint Tracey Lohmann as my true and lawful agent for any and all association mining claims I am a party to. In principal's name, and for principal's use and benefit, said agent is authorized hereby:

- 1. To sign my name on any BLM document referencing the recordation of any association placer mining claims in my name.
- 2. Giving and granting to said agent full power and authority to do all and every act and thing whatsoever requisite and necessary to be done relative to any of the foregoing as fully to all intents and purposes as principal might or could do if personally present.

All that said agent shall lawfully do or cause to be done under the authority of this power of attorney is expressly approved. I authorize my name to be on the location notice of any and all association placer mining claims I am party to. I have a bona fide interest in these claims and I located the claims independently, for my own self-interest and in good faith.

I certify that these claims are in no way being located for the benefit of a company, corporation, or another individual in order to gain additional acreage that they are not entitled to in accordance with the law.

*Tom Villone*

PO Box 12391  
Prescott AZ 86304

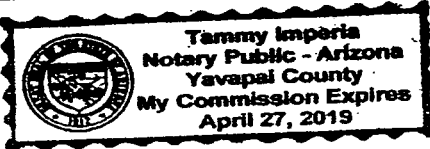
Signature of listed claimant:

Current Mailing Address

On November 2 2016, the Claimant, Tom Villone, personally came before me and, being duly sworn, did state, acknowledge and prove that he/she is the person described in the above document and the he/she signed the above document in my presence.

In and for the County of Yavapai, State of Arizona

My commission expires: 4-27-19



*Tammy Imperia*  
Signature of Notary Public

Place Notary Seal/Stamp Above

RECEIVED  
BLM AZ STATE OFFICE  
2018 SEP 20 P 2:41  
PHOENIX, ARIZONA

When Recorded, MAIL TO:

**Thomas R. Villone**  
**1105 S. 12<sup>th</sup> ST**  
**Cottonwood, AZ 86326**



**Affidavit of Assesement Work**  
**~~Maintence Fee Waiver~~**

*Blue Dog Two*

*Power of Attorney attached*

RECEIVED  
BLM AZ STATE OFFICE  
2018 SEP 20 P 2:41  
PHOENIX, ARIZONA

Thomas R. Villone  
1105 S. 12<sup>th</sup> ST  
Cottonwood, AZ 86326

CERTIFIED MAIL™



7012 3050 0000 6008 3531



1000



85004

U.S. POSTAGE  
FCM LETTER  
PRESCOTT, AZ  
86301  
SEP 18, 18  
AMOUNT

\$6.91

R2305K136976-3

RECEIVED  
BLM AZ STATE OFFICE

2018 SEP 20 P 2:41

PHOENIX, ARIZONA

RETURN RECEIPT  
REQUESTED

UNITED STATES DEPARTMENT OF THE INTERIOR  
BUREAU OF LAND MANAGEMENT  
ARIZONA STATE OFFICE  
1 NORTH CENTRAL AVE, SUITE 800  
PHOENIX, ARIZONA 85004

850044427 C041



**United States Department of the Interior**  
**Bureau of Land Management**  
 DIV OF LANDS, MINRLS & ENERGY  
 ONE N CENTRAL AVE  
 PHOENIX, AZ 85004 -4427  
 Phone: 602-417-9200

Receipt

No: 4267689

<b>Transaction #:</b> 4383409	
<b>Date of Transaction:</b> 09/21/2018	
<b>CUSTOMER:</b>	
TRACEY LOHMANN 7170 W CLARE ISLAND DR KIRKLAND, AZ 86332-5002 US	

LINE #	QTY	DESCRIPTION	REMARKS	UNIT PRICE	TOTAL
1	1.00	LOCATABLE MINERALS / MINING CLAIMS- NOT NEW-UNADJUD, ONE AUTH NO. ONLY / MINING CLAIM MONEY RECEIVED CASES: AMC417355/\$10.00	POL 2018/1	- n/a -	10.00
<b>TOTAL:</b>					<b>\$10.00</b>

PAYMENT INFORMATION			
1	AMOUNT:	10.00	POSTMARKED: N/A
	TYPE:	CHECK	RECEIVED: 09/20/2018
	CHECK NO:	1526	
	NAME:	LOHMANN, TRACEY 7170 W CLARE ISLAND DR KIRKLAND AZ 86332-5002 US	

<b>REMARKS</b>

This receipt was generated by the automated BLM Collections and Billing System and is a paper representation of a portion of the official electronic record contained therein.

UNITED STATES  
DEPARTMENT OF THE INTERIOR  
BUREAU OF LAND MANAGEMENT  
**MAINTENANCE FEE WAIVER CERTIFICATION**

360  
*[Signature]*

417355

FORM APPROVED  
OMB NO. 1004-0114  
Expires: January 31, 2020

SEE INSTRUCTIONS ON PAGE 2

1. This small miner waiver is filed for the assessment year beginning on September 1, 2018 and ending on September 1, 2019.
2. The undersigned and all related parties owned ten or fewer mining claims, mill, or tunnel sites located and maintained on Federal lands in the United States of America on September 1, 2018.
3. The undersigned have performed the assessment work required by law for each mining claim listed prior to filing this waiver and understand that by filing this form, the undersigned must file an affidavit of assessment work with the Bureau of Land Management (BLM) by the December 30th following the filing of this waiver.
4. The undersigned understand that if the assessment work obligation has not yet come due under 30 U.S.C. 28 (for those claims in their first assessment year only), a notice of intent to hold reciting this condition must be recorded by the December 30th following the filing of this waiver.
5. The undersigned understand that mill and tunnel sites may also be listed on this waiver and be waived from payment of the maintenance fee, and that a notice of intent to hold for these sites is required to be filed with the BLM by the December 30th following the filing of this waiver.
6. The undersigned understand and acknowledge that pursuant to 43 U.S.C. 1212 and 18 U.S.C. 1001, the filing or recording of a false, fictitious, or fraudulent document with the BLM may result in a fine of up to \$250,000, a prison term not to exceed five years, or both.
7. The mining claims, mill or tunnel sites for which this waiver from payment of the maintenance fees is requested are:

CLAIM OR SITE NAME	BLM RECORDATION SERIAL NUMBER
1. Blue Dog Two	417355 C9131
2.	
3.	
4.	
5.	
6.	
7.	
8.	
9.	
10.	

RECEIVED  
BLM AZ STATE OFFICE  
2018 AUG 23 PM 2:40  
PHOENIX, ARIZONA

The owner(s) (claimants) of the above mining claims and sites are:

12-10-18

Shawn Moffett *Tracey Lohmann as POA for Shawn Moffett*  
(Owner's Name - Please Print) *[Signature]*  
310 N. Terrace *16511 Ash Ridge DR*  
(Owner's Mailing Address) *Janesville* *Viola*  
(City) *WI* *53548*  
(State) *54664*  
(Zip Code)

Tom Villone *[Signature]*  
(Owner's Name - Please Print)  
1105 S. 12th ST  
(Owner's Mailing Address) *Cottonwood* *AZ* *86326*  
(City) (State) (Zip Code)

Michael Shipley *Tracey Lohmann as POA for Michael Shipley*  
(Owner's Name - Please Print) *[Signature]*  
8657 W. Rowel Rd *Correct address 12-10-18*  
(Owner's Mailing Address) *Peoria* *AZ* *85383*  
(City) (State) (Zip Code)

Carole Jolly *[Signature]*  
(Owner's Name - Please Print) *Tracey Lohmann as POA for Carole Jolly*  
(Owner's Signature)  
PO Box 2284 *Prescott* *AZ* *86302*  
(Owner's Mailing Address) (City) (State) (Zip Code)

RECEIVED  
BLM AZ STATE OFFICE  
2018 DEC 13 PM 2:56  
PHOENIX, ARIZONA

(Continued on page 2)

ENTERED  
SEP 14 2018  
BY: *[Signature]*

417355

Mark Polydoros

(Owner's Name - Please Print)

*Tracey Lohmann*

Tracey Lohmann as PoA  
for Mark Polydoros

(Owner's Signature)

PO Box 546

(Owner's Mailing Address)

Dewey

(City)

AZ

(State)

86327

(Zip Code)

(Owner's Name - Please Print)

(Owner's Signature)

(Owner's Mailing Address)

(City)

(State)

(Zip Code)

(Owner's Name - Please Print)

(Owner's Signature)

(Owner's Mailing Address)

(City)

(State)

(Zip Code)

(Owner's Name - Please Print)

(Owner's Signature)

(Owner's Mailing Address)

(City)

(State)

(Zip Code)

18 U.S.C. 1001 and 43 U.S.C. 1212 make it a crime for any person knowingly and willfully to make to any department or agency of the United States any false, fictitious or fraudulent statements or representations as to any matter within its jurisdiction.

INSTRUCTIONS

1. This certification is made under the provisions of 43 U.S.C. § 1744 and 30 U.S.C. §28-28k and the regulations thereunder (43 CFR Part 3830).
2. The claimant(s) must fill in the dates in paragraph 1 for the beginning and ending of the assessment year for which this waiver is sought.
3. The claimant(s) must fill in the date in paragraph 2 for the beginning of the assessment year for which this waiver is sought.
4. All claim and site names and BLM serial numbers must be listed for the mining claims, mill sites, and tunnel sites for which the waiver is sought.
5. All owners of the mining claims, mill sites, and tunnel sites and their addresses must be given.
6. This waiver form must be signed by all the claimants or their designated agent, in original form. If an agent is designated, a notarized designation of agent, signed by all of the claimants with proper address given, must be submitted with this waiver.
7. This form must be filed no later than September 1st for the upcoming assessment year in the BLM State Office where the mining claims and sites are recorded, or the waiver cannot be granted by the BLM. (Example: To obtain a waiver for the assessment year 2012, which begins on September 1, 2011, you must qualify for and file for a waiver no later than September 1, 2011, in the proper BLM State Office.)
8. For all mining claims which require assessment work, you must record an affidavit of labor on or before the December 30th immediately following the filing of this waiver. For all other mining claims or sites waived, you must record a notice of intent to hold on or before the December 30th immediately following the filing of this waiver.
9. Mill and tunnel sites may also be listed on this waiver and be waived from payment of the maintenance fee. A notice of intent to hold for these sites is required to be filed by the December 30th following the filing of this waiver.

PHOENIX ARIZONA  
2010 DEC 13 P 2:56  
RECEIVED  
BLM AZ STATE OFFICE

PHOENIX ARIZONA  
2010 AUG 23 P 2:41  
RECEIVED  
BLM AZ STATE OFFICE

FOR OFFICIAL USE ONLY



UNITED STATES  
DEPARTMENT OF THE INTERIOR  
BUREAU OF LAND MANAGEMENT  
**MAINTENANCE FEE WAIVER CERTIFICATION**

360  
*[Handwritten Signature]*

417355

FORM APPROVED  
OMB NO. 1004-0114  
Expires: January 31, 2020

SEE INSTRUCTIONS ON PAGE 2

- This small miner waiver is filed for the assessment year beginning on September 1, 2018 and ending on September 1, 2019.
- The undersigned and all related parties owned ten or fewer mining claims, mill, or tunnel sites located and maintained on Federal lands in the United States of America on September 1, 2018.
- The undersigned have performed the assessment work required by law for each mining claim listed prior to filing this waiver and understand that by filing this form, the undersigned must file an affidavit of assessment work with the Bureau of Land Management (BLM) by the December 30th following the filing of this waiver.
- The undersigned understand that if the assessment work obligation has not yet come due under 30 U.S.C. 28 (for those claims in their first assessment year only), a notice of intent to hold reciting this condition must be recorded by the December 30th following the filing of this waiver.
- The undersigned understand that mill and tunnel sites may also be listed on this waiver and be waived from payment of the maintenance fee, and that a notice of intent to hold for these sites is required to be filed with the BLM by the December 30th following the filing of this waiver.
- The undersigned understand and acknowledge that pursuant to 43 U.S.C. 1212 and 18 U.S.C. 1001, the filing or recording of a false, fictitious, or fraudulent document with the BLM may result in a fine of up to \$250,000, a prison term not to exceed five years, or both.
- The mining claims, mill or tunnel sites for which this waiver from payment of the maintenance fees is requested are:

CLAIM OR SITE NAME	BLM RECORDATION SERIAL NUMBER
1. Blue Dog Two	417355 C9131
2.	
3.	
4.	
5.	
6.	
7.	
8.	
9.	
10.	

RECEIVED  
BLM AZ STATE OFFICE  
2018 AUG 23 P 2:40  
PHOENIX, ARIZONA

The owner(s) (claimants) of the above mining claims and sites are:

Shawn Moffett  
(Owner's Name - Please Print)  
310 N. Terrace  
(Owner's Mailing Address)

*[Signature]* Tracey Lohmann as P&A  
for Shawn Moffett  
(Owner's Signature)  
Janesville WI 53548  
(City) (State) (Zip Code)

Tom Villone  
(Owner's Name - Please Print)  
1105 S. 12th ST  
(Owner's Mailing Address)

*[Signature]* Thomas R. Villone  
(Owner's Signature)  
Cottonwood AZ 86326  
(City) (State) (Zip Code)

Michael Shipley  
(Owner's Name - Please Print)  
8657 W. Rowel Rd  
(Owner's Mailing Address)

*[Signature]* Tracey Lohmann as P&A  
for Michael Shipley  
(Owner's Signature)  
Peoria AZ 85383  
(City) (State) (Zip Code)

Carole Jolly  
(Owner's Name - Please Print)  
PO Box 2284  
(Owner's Mailing Address)

*[Signature]* Tracey Lohmann as P&A  
for Carole Jolly  
(Owner's Signature)  
Prescott AZ 86302  
(City) (State) (Zip Code)

(Continued on page 2)

ENTERED  
SEP 14 2018  
BY: *[Signature]*

Mark Polydoros

(Owner's Name - Please Print)

*Tracy Lohmann*

Tracy Lohmann as P&A  
for Mark Polydoros

(Owner's Signature)

PO Box 546

(Owner's Mailing Address)

Dewey

(City)

AZ

(State)

86327

(Zip Code)

(Owner's Name - Please Print)

(Owner's Signature)

(Owner's Mailing Address)

(City)

(State)

(Zip Code)

(Owner's Name - Please Print)

(Owner's Signature)

(Owner's Mailing Address)

(City)

(State)

(Zip Code)

(Owner's Name - Please Print)

(Owner's Signature)

(Owner's Mailing Address)

(City)

(State)

(Zip Code)

18 U.S.C. 1001 and 43 U.S.C. 1212 make it a crime for any person knowingly and willfully to make to any department or agency of the United States any false, fictitious or fraudulent statements or representations as to any matter within its jurisdiction.

INSTRUCTIONS

1. This certification is made under the provisions of 43 U.S.C. § 1744 and 30 U.S.C. §28-28k and the regulations thereunder (43 CFR Part 3830).
2. The claimant(s) must fill in the dates in paragraph 1 for the beginning and ending of the assessment year for which this waiver is sought.
3. The claimant(s) must fill in the date in paragraph 2 for the beginning of the assessment year for which this waiver is sought.
4. All claim and site names and BLM serial numbers must be listed for the mining claims, mill sites, and tunnel sites for which the waiver is sought.
5. All owners of the mining claims, mill sites, and tunnel sites and their addresses must be given.
6. This waiver form must be signed by all the claimants or their designated agent, in original form. If an agent is designated, a notarized designation of agent, signed by all of the claimants with proper address given, must be submitted with this waiver.
7. This form must be filed no later than September 1st for the upcoming assessment year in the BLM State Office where the mining claims or sites are recorded, or the waiver cannot be granted by the BLM. (Example: To obtain a waiver for the assessment year 2012, which begins on September 1, 2011, you must qualify for and file for a waiver no later than September 1, 2011, in the proper BLM State Office.)
8. For all mining claims which require assessment work, you must record an affidavit of labor on or before the December 30th immediately following the filing of this waiver. For all other mining claims or sites waived, you must record a notice of intent to hold on or before the December 30th immediately following the filing of this waiver.
9. Mill and tunnel sites may also be listed on this waiver and be waived from payment of the maintenance fee. A notice of intent to hold for these sites is required to be filed by the December 30th following the filing of this waiver.

PHOENIX ARIZONA  
 2010 AUG 22 P 2:41  
 BLM AZ STATE OFFICE  
 RECEIVED  
 FOR OFFICIAL USE ONLY

UNITED STATES  
DEPARTMENT OF THE INTERIOR  
BUREAU OF LAND MANAGEMENT

FORM APPROVED  
OMB NO.: 1004-0114  
Expires: January 31, 2020

**AFFIDAVIT OF ANNUAL ASSESSMENT WORK**

435078 374725

WHEN RECORDED, MAIL DOCUMENT TO:

NAME: Tracey Lohmann

ADDRESS: 7170 W. Clare Island

CITY, STATE, ZIP: Kirkland, AZ 86332

421633 429557  
417355 382073  
 378169  
 402392  
 416357

FOR COUNTY RECORDER'S USE

No. of Claims 1

x \$10/claim

Total due BLM \$ 10.00

**TO ALL WHOM IT MAY CONCERN:**

1. The undersigned certifies that at least \$100 per claim was expended for development, labor and improvements, or equivalent value added, as the annual assessment work for the assessment year ending September 1, 2017 for the following contiguous unpatented mining claim(s), located in the County of Yavapai, in the State of Arizona.

BLM Serial No.	Name of Claim	Tp Rg Sec Mer				County Recordation Book and Page No.	Co. Recording Date
		Example: 13N 5E 14 MDM					
374725	Use To Be	11N	4W	23	SR	B 4446 - P 220	10/18/06

# 3924552

2017 AUG - 4 P 3:10  
 CO. REC'D  
 YAVAPAI, ARIZONA

ENTERED  
 AUG 9 2017

2. Type of labor and improvements (specify what was done and give the total value for that labor and improvement to show at least \$100 for each claim). If a geological, geochemical, or geophysical survey was performed, as per 30 U.S.C. 28-1, reference the title of the report of survey, give cost and date of the survey and report, and indicate it was filed with the County Recorder:

Description of Work Performed	Value of Work Performed	Date Work Was Performed
Trail and road work, test holes, area clean up and trash removal	\$500.00	Jan - May 2017

3. Name and mailing address of each person who performed the labor and improvements:

Name (please print)

Ron Barr

Nanette Elgen

Current Mailing Address (please print)

P.O. Box 235 Kirkland, AZ 86332

P.O. Box 235 Kirkland, AZ 86332

4. Name and mailing address of each person who holds and claims the subject mining claim(s) for the valuable minerals contained therein. Be sure to indicate if there is a change of address:

Name (please print)

Ron Barr

Nanette Elgen

Current Mailing Address (please print)

P.O. Box 235 Kirkland, AZ 86332

P.O. Box 235 Kirkland, AZ 86332

RECEIVED  
 2017 AUG - 11 P 3:40  
 PHOENIX, ARIZONA

5. The undersigned testifies that on the date of 10/18, 2006 all monuments required by law were erected upon the subject claim(s), and all notices required by law were posted on the subject claim(s) or copies thereof were in place, and at said date, each corner monument bore or contained

markings sufficient to appropriately designate the corner of the claim to which it pertains and the name of the claim(s).

I hereby certify under penalty of perjury under the laws of the State of Arizona that the foregoing statements are true and correct:

Ron Barr Date: May 25 - 17  
(Signature of person responsible for above statement)

Title 18 U.S.C. 1001 and 43 U.S.C. 1212 make it a crime for any person knowingly and willfully to make to any department or agency of the United States any false, fictitious or fraudulent statements or representations as to any matter within its jurisdiction.

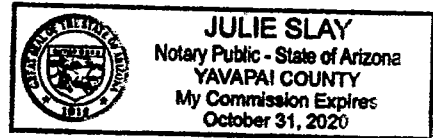
**Notary Block**

SUBSCRIBED AND SWORN TO before me, this 25<sup>th</sup> day of May 2017

By: [Signature]  
(Signature of Affiant)

Title: Notary

My Commission Expires: October 31, 2020



**INSTRUCTIONS**

1. This is an optional form that may be used to satisfy the requirements for the Bureau of Land Management (BLM) under the provisions of 43 U.S.C. §1744 and 30 U.S.C. §28-28d and the regulations thereunder (43 CFR part 3835). Since local and State laws may vary, you should contact your local and State agencies where the claims are located to ensure all applicable laws and requirements are satisfied.
2. The claimant(s) must fill in the date in paragraph 1 for the applicable assessment year and the county and state where the claims are located.
3. All claim names, BLM serial numbers, legal descriptions, and original county recording information must be listed for the claims pertaining to this assessment notice.
4. The claimant(s) must complete paragraph 2 listing all labor or improvements which was performed on or did benefit the subject mining claims. The value and date of the labor or improvements must also be listed. The total amount of labor or improvements can be listed, but the total expenditure must equal at least \$100 for each claim.
5. The names and current mailing addresses of the person(s) performing the labor shall be listed in paragraph 3.
6. The name and current mailing address of each owner (claimant) of the claims shall be listed in paragraph 4. The mailing address shall be the owner's address and not the address of an agent or anyone representing the claimant. Be sure to note if there has been a change of address.
7. Paragraph 5 shall be completed to show the date it was verified that all monuments required by law were properly erected, all notices were posted, and that corners were appropriately designated for all claims listed.
8. An exact legible reproduction or duplicate (other than microfilm or other electronic media) of this affidavit or another type of affidavit of assessment work that you file or will file in the county where each claim is located, must be filed with the BLM on or before December 30 of the calendar year in which the assessment year ends. For mill or tunnel sites, a separate notice of intent to hold must be filed with the BLM on or before December 30. Requirements for filing a notice of intent to hold can be found at 43 CFR 3835.33.
9. A processing fee of \$10 for each claim listed must be remitted to the BLM along with this or any other affidavit of assessment work.

RECEIVED  
MAY 25 2017  
YAVAPAI COUNTY  
AZ

UNITED STATES  
DEPARTMENT OF THE INTERIOR  
BUREAU OF LAND MANAGEMENT

FORM APPROVED  
OMB NO.: 1004-0114  
Expires: January 31, 2020

**AFFIDAVIT OF ANNUAL ASSESSMENT WORK**

**WHEN RECORDED, MAIL DOCUMENT TO:**

NAME: Tracey Lohmann

ADDRESS: 7170 W. Clare Island

CITY, STATE, ZIP: Kirkland, AZ 86332

**FOR COUNTY RECORDER'S USE**

No. of Claims 1  
x \$10/claim  
Total due BLM \$ 10.00

**TO ALL WHOM IT MAY CONCERN:**

1. The undersigned certifies that at least \$100 per claim was expended for development, labor and improvements, or equivalent value added, as the annual assessment work for the assessment year ending September 1, 2017 for the following contiguous unpatented mining claim(s), located in the County of Yavapai, in the State of Arizona.

BLM Serial No.	Name of Claim	Tp Rg Sec Mer				County Recordation Book and Page No.	Co. Recording Date
		Example: 13N 5E 14 MDM					
429557	New Lorrian	8N	2W	17	SR	2014-0046577	10/13/14

RECEIVED  
 PHOENIX, ARIZONA  
 2017 AUG -4 P 3:17

2. Type of labor and improvements (specify what was done and give the total value for that labor and improvement to show at least \$100 for each claim). If a geological, geochemical, or geophysical survey was performed, as per 30 U.S.C. 28-1, reference the title of the report of survey, give cost and date of the survey and report, and indicate it was filed with the County Recorder:

Description of Work Performed	Value of Work Performed	Date Work Was Performed
Trail and road work, test holes, area clean up and trash removal	\$600.00	Jan - April 2017

3. Name and mailing address of each person who performed the labor and improvements:

Name (please print)

Tracey Lohmann

Jimmy Stewart

Fred Helmecke

Current Mailing Address (please print)

7170 W. Clare Island, Kirkland, AZ 86332

9110 S. Trafalgar DR, Kirkland, AZ 86332

8220 W. Framingham, Kirkland, AZ 86332

4. Name and mailing address of each person who holds and claims the subject mining claim(s) for the valuable minerals contained therein. Be sure to indicate if there is a change of address:

Name (please print)

Tracey Lohmann

Jimmy Stewart

Fred Helmecke

Current Mailing Address (please print)

7170 W. Clare Island, Kirkland, AZ 86332

9110 S. Trafalgar DR, Kirkland, AZ 86332

8220 W. Framingham, Kirkland, AZ 86332

5. The undersigned testifies that on the date of 10/13 2014, all monuments required by law were erected upon the subject claim(s), and all notices required by law were posted on the subject claim(s) or copies thereof were in place, and at said date, each corner monument bore or contained

markings sufficient to appropriately designate the corner of the claim to which it pertains and the name of the claim(s).

I hereby certify under penalty of perjury under the laws of the State of Arizona that the foregoing statements are true and correct:

*[Handwritten Signature]*

Date: 7-16-2017

(Signature of person responsible for above statement)

Title 18 U.S.C. 1001 and 43 U.S.C. 1212 make it a crime for any person knowingly and willfully to make to any department or agency of the United States any false, fictitious or fraudulent statements or representations as to any matter within its jurisdiction.


**Notary Block**

SUBSCRIBED AND SWORN TO before me, this 16th day of July 2017

By: Edith Marilyn Anderson  
(Signature of Affiant)

Title: Notary

My Commission Expires: 7-7-2018



**INSTRUCTIONS**

1. This is an optional form that may be used to satisfy the requirements for the Bureau of Land Management (BLM) under the provisions of 43 U.S.C. §1744 and 30 U.S.C. §28-28d and the regulations thereunder (43 CFR part 3835). Since local and State laws may vary, you should contact your local and State agencies where the claims are located to ensure all applicable laws and requirements are satisfied.
2. The claimant(s) must fill in the date in paragraph 1 for the applicable assessment year and the county and state where the claims are located.
3. All claim names, BLM serial numbers, legal descriptions, and original county recording information must be listed for the claims pertaining to this assessment notice.
4. The claimant(s) must complete paragraph 2 listing all labor or improvements which was performed on or did benefit the subject mining claims. The value and date of the labor or improvements must also be listed. The total amount of labor or improvements can be listed, but the total expenditure must equal at least \$100 for each claim.
5. The names and current mailing addresses of the person(s) performing the labor shall be listed in paragraph 3.
6. The name and current mailing address of each owner (claimant) of the claims shall be listed in paragraph 4. The mailing address shall be the owner's address and not the address of an agent or anyone representing the claimant. Be sure to note if there has been a change of address.
7. Paragraph 5 shall be completed to show the date it was verified that all monuments required by law were properly erected, all notices were posted, and that corners were appropriately designated for all claims listed.
8. An exact legible reproduction or duplicate (other than microfilm or other electronic media) of this affidavit or another type of affidavit of assessment work that you file or will file in the county where each claim is located, must be filed with the BLM on or before December 30 of the calendar year in which the assessment year ends. For mill or tunnel sites, a separate notice of intent to hold must be filed with the BLM on or before December 30. Requirements for filing a notice of intent to hold can be found at 43 CFR 3835.33.
9. A processing fee of \$10 for each claim listed must be remitted to the BLM along with this or any other affidavit of assessment work.

ARIZONA  
JUL 17 11:31 AM  
2017



UNITED STATES  
DEPARTMENT OF THE INTERIOR  
BUREAU OF LAND MANAGEMENT

FORM APPROVED  
OMB NO.: 1004-0114  
Expires: January 31, 2020

**AFFIDAVIT OF ANNUAL ASSESSMENT WORK**

WHEN RECORDED, MAIL DOCUMENT TO:

NAME: Tracey Lohmann

ADDRESS: 7170 W. Clare Island

CITY, STATE, ZIP: Kirkland, AZ 86332

**FOR COUNTY RECORDER'S USE**

No. of Claims 5  
x \$10/claim  
Total due BLM \$ 50.00

**TO ALL WHOM IT MAY CONCERN:**

1. The undersigned certifies that at least \$100 per claim was expended for development, labor and improvements, or equivalent value added, as the annual assessment work for the assessment year ending September 1, 2017 for the following contiguous unpatented mining claim(s), located in the County of Yavapai, in the State of Arizona.

BLM Serial No.	Name of Claim	Tp Rg Sec Mer				County Recordation Book and Page No.	Co. Recording Date
		Example: 13N 5E 14 MDM					
382073	Friends Haven	13N	4W	25	SR	B4498 - P 957	04/18/07
378169	Has Been #1	13N	3W	29	SR	B4474 - P 733	01/23/07
402392	Little Bit	12.5N	3W	30	SR	B 4769 - P 42	10/06/10
416357	Los Padres	13N	4W	25	SR	B 4888 - P 65	06/20/12
435078	Just A Trace	13N	4W	25	SR	2015-0053520	11/09/15

2017 AUG - 11 P 3:15  
 PHOENIX, ARIZONA  
 RECEIVED

2. Type of labor and improvements (specify what was done and give the total value for that labor and improvement to show at least \$100 for each claim). If a geological, geochemical, or geophysical survey was performed, as per 30 U.S.C. 28-1, reference the title of the report of survey, give cost and date of the survey and report, and indicate it was filed with the County Recorder:

Description of Work Performed	Value of Work Performed	Date Work Was Performed
Trail and road work, test holes, area clean up and trash removal	\$1000.00	Jan - June 2017

3. Name and mailing address of each person who performed the labor and improvements:

<b>Name (please print)</b> Tracey Lohmann	<b>Current Mailing Address (please print)</b> 7170 W. Clare Island, Kirkland, AZ 86332
Jimmy Stewart	9110 S. Trafalgar DR, Kirkland, AZ 86332
Leland Anderson	833 Middlebrook, Prescott, AZ, 86303
Larry Anderson	7960 S. Mayo DR, Kirkland, AZ 86332

4. Name and mailing address of each person who holds and claims the subject mining claim(s) for the valuable minerals contained therein. Be sure to indicate if there is a change of address:

<b>Name (please print)</b> Tracey Lohmann	<b>Current Mailing Address (please print)</b> 7170 W. Clare Island, Kirkland, AZ 86332
Jimmy Stewart	9110 S. Trafalgar DR, Kirkland, AZ 86332
Larry Anderson	7960 S. Mayo DR, Kirkland, AZ 86332
Leland Anderson	833 Middlebrook, Prescott, AZ 86303
Dennis Fasula	8805 S. Donegal DR, Kirkland, AZ 86332
Willis Rhea JR	8255 W. Carnaby LN, Kirkland, AZ 86332
Zak Necker	18013 W. Port Au Prince, Surprise, AZ 85388
Joel Chafitz	14334 N. 78th DR, Peoria, AZ 85381
Tom Villone	P.O. Box 12391, Prescott, AZ 86304

5. The undersigned testifies that on the date of 11/09, 2015, all monuments required by law were erected upon the subject claim(s), and all notices required by law were posted on the subject claim(s) or copies thereof were in place, and at said date, each corner monument here or contained

markings sufficient to appropriately designate the corner of the claim to which it pertains and the name of the claim(s).

I hereby certify under penalty of perjury under the laws of the State of Arizona that the foregoing statements are true and correct:

*[Handwritten Signature]*

Date: 7-16-2017

(Signature of person responsible for above statement)

Title 18 U.S.C. 1001 and 43 U.S.C. 1212 make it a crime for any person knowingly and willfully to make to any department or agency of the United States any false, fictitious or fraudulent statements or representations as to any matter within its jurisdiction.

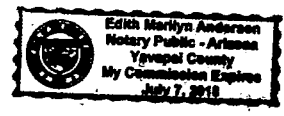
**Notary Block**

SUBSCRIBED AND SWORN TO before me, this 16th day of July 2017

By: Edith Marilyn Anderson  
(Signature of Affiant)

Title: Notary

My Commission Expires: 7-7-2018



**INSTRUCTIONS**

1. This is an optional form that may be used to satisfy the requirements for the Bureau of Land Management (BLM) under the provisions of 43 U.S.C. §1744 and 30 U.S.C. §28-28d and the regulations thereunder (43 CFR part 3835). Since local and State laws may vary, you should contact your local and State agencies where the claims are located to ensure all applicable laws and requirements are satisfied.
2. The claimant(s) must fill in the date in paragraph 1 for the applicable assessment year and the county and state where the claims are located.
3. All claim names, BLM serial numbers, legal descriptions, and original county recording information must be listed for the claims pertaining to this assessment notice.
4. The claimant(s) must complete paragraph 2 listing all labor or improvements which was performed on or did benefit the subject mining claims. The value and date of the labor or improvements must also be listed. The total amount of labor or improvements can be listed, but the total expenditure must equal at least \$100 for each claim.
5. The names and current mailing addresses of the person(s) performing the labor shall be listed in paragraph 3.
6. The name and current mailing address of each owner (claimant) of the claims shall be listed in paragraph 4. The mailing address shall be the owner's address and not the address of an agent or anyone representing the claimant. Be sure to note if there has been a change of address.
7. Paragraph 5 shall be completed to show the date it was verified that all monuments required by law were properly erected, all notices were posted, and that corners were appropriately designated for all claims listed.
8. An exact legible reproduction or duplicate (other than microfilm or other electronic media) of this affidavit or another type of affidavit of assessment work that you file or will file in the county where each claim is located, must be filed with the BLM on or before December 30 of the calendar year in which the assessment year ends. For mill or tunnel sites, a separate notice of intent to hold must be filed with the BLM on or before December 30. Requirements for filing a notice of intent to hold can be found at 43 CFR 3835.33.
9. A processing fee of \$10 for each claim listed must be remitted to the BLM along with this or any other affidavit of assessment work.

ARIZONA  
JUL 16 2017

UNITED STATES  
DEPARTMENT OF THE INTERIOR  
BUREAU OF LAND MANAGEMENT

FORM APPROVED  
OMB NO.: 1004-0114  
Expires: January 31, 2020

**AFFIDAVIT OF ANNUAL ASSESSMENT WORK**

WHEN RECORDED, MAIL DOCUMENT TO:

NAME: Tracey Lohmann

ADDRESS: 7170 W. Clare Island

CITY, STATE, ZIP: Kirkland, AZ 86332

FOR COUNTY RECORDER'S USE

No. of Claims 1  
x \$10/claim  
Total due BLM \$ 10.00

TO ALL WHOM IT MAY CONCERN:

1. The undersigned certifies that at least \$100 per claim was expended for development, labor and improvements, or equivalent value added, as the annual assessment work for the assessment year ending September 1, 2017 for the following contiguous unpatented mining claim(s), located in the County of Yavapai, in the State of Arizona.

BLM Serial No.	Name of Claim	Tp	Rg	Sec	Mer	County Recordation Book and Page No.	Co. Recording Date
421633	Alders Hideout	12.5N	2W	19	SR	B 4903 - P 325	02/02/13

RECEIVED  
 2017 AUG -4 P 3:17  
 YAVAPAI, ARIZONA

2. Type of labor and improvements (specify what was done and give the total value for that labor and improvement to show at least \$100 for each claim). If a geological, geochemical, or geophysical survey was performed, as per 30 U.S.C. 28-1, reference the title of the report of survey, give cost and date of the survey and report, and indicate it was filed with the County Recorder:

Description of Work Performed	Value of Work Performed	Date Work Was Performed
Trail and road work, test holes, area clean up and trash removal	\$500.00	April - June 2017

3. Name and mailing address of each person who performed the labor and improvements:

Name (please print)  
Thomas R. Villone

Current Mailing Address (please print)  
P.O. Box 12391, Prescott, AZ 86304

4. Name and mailing address of each person who holds and claims the subject mining claim(s) for the valuable minerals contained therein. Be sure to indicate if there is a change of address:

Name (please print)  
Shawn Moffett

Current Mailing Address (please print)  
310 North Terrace, Janesville, WI 53548

*Note: new address*

RECEIVED  
 2017 AUG - 11 PM 3: 18  
 TULSA, ARIZONA

5. The undersigned testifies that on the date of 02/02, 2013, all monuments required by law were erected upon the subject claim(s), and all notices required by law were posted on the subject claim(s) or copies thereof were in place, and at said date, each corner monument bore or contained

markings sufficient to appropriately designate the corner of the claim to which it pertains and the name of the claim(s).

I hereby certify under penalty of perjury under the laws of the State of Arizona that the foregoing statements are true and correct:

Thomas R Villone Date: 6-26-17  
(Signature of person responsible for above statement)

Title 18 U.S.C. 1001 and 43 U.S.C. 1212 make it a crime for any person knowingly and willfully to make to any department or agency of the United States any false, fictitious or fraudulent statements or representations as to any matter within its jurisdiction.

**Notary Block**

SUBSCRIBED AND SWORN TO before me, this 26TH day of JUNE 2017

By: Beverly Jean Stewart  
(Signature of Affiant)

Title: Notary

My Commission Expires: July 9, 2017



**INSTRUCTIONS**

1. This is an optional form that may be used to satisfy the requirements for the Bureau of Land Management (BLM) under the provisions of 43 U.S.C. §1744 and 30 U.S.C. §28-28d and the regulations thereunder (43 CFR part 3835). Since local and State laws may vary, you should contact your local and State agencies where the claims are located to ensure all applicable laws and requirements are satisfied.
2. The claimant(s) must fill in the date in paragraph 1 for the applicable assessment year and the county and state where the claims are located.
3. All claim names, BLM serial numbers, legal descriptions, and original county recording information must be listed for the claims pertaining to this assessment notice.
4. The claimant(s) must complete paragraph 2 listing all labor or improvements which was performed on or did benefit the subject mining claims. The value and date of the labor or improvements must also be listed. The total amount of labor or improvements can be listed, but the total expenditure must equal at least \$100 for each claim.
5. The names and current mailing addresses of the person(s) performing the labor shall be listed in paragraph 3.
6. The name and current mailing address of each owner (claimant) of the claims shall be listed in paragraph 4. The mailing address shall be the owner's address and not the address of an agent or anyone representing the claimant. Be sure to note if there has been a change of address.
7. Paragraph 5 shall be completed to show the date it was verified that all monuments required by law were properly erected, all notices were posted, and that corners were appropriately designated for all claims listed.
8. An exact legible reproduction or duplicate (other than microfilm or other electronic media) of this affidavit or another type of affidavit of assessment work that you file or will file in the county where each claim is located, must be filed with the BLM on or before December 30 of the calendar year in which the assessment year ends. For mill or tunnel sites, a separate notice of intent to hold must be filed with the BLM on or before December 30. Requirements for filing a notice of intent to hold can be found at 43 CFR 3835.33.
9. A processing fee of \$10 for each claim listed must be remitted to the BLM along with this or any other affidavit of assessment work.

RECEIVED  
JUN 27 2017  
YAVAPAI COUNTY  
AZ

UNITED STATES  
DEPARTMENT OF THE INTERIOR  
BUREAU OF LAND MANAGEMENT

FORM APPROVED  
OMB NO.: 1004-0114  
Expires: January 31, 2020

**AFFIDAVIT OF ANNUAL ASSESSMENT WORK**

**WHEN RECORDED, MAIL DOCUMENT TO:**

NAME: Tracey Lohmann

ADDRESS: 7170 W. Clare Island

CITY, STATE, ZIP: Kirkland, AZ 86332

**FOR COUNTY RECORDER'S USE**

No. of Claims 1

x \$10/claim

Total due BLM \$ 10.00

**TO ALL WHOM IT MAY CONCERN:**

- The undersigned certifies that at least \$100 per claim was expended for development, labor and improvements, or equivalent value added, as the annual assessment work for the assessment year ending September 1, 2017 for the following contiguous unpatented mining claim(s), located in the County of Yavapai, in the State of Arizona.

BLM Serial No.	Name of Claim	Tp Rg Sec Mer				County Recordation Book and Page No.	Co. Recording Date
		Example: 13N 5E 14 MDM					
417355	Blue Dog Two	12.5N	2W	19	SR	B 4903 - P 325	09/04/12

2017 AUG -4 P 3:18  
 CO. REC'D  
 YAVAPAI, ARIZONA

2. Type of labor and improvements (specify what was done and give the total value for that labor and improvement to show at least \$100 for each claim). If a geological, geochemical, or geophysical survey was performed, as per 30 U.S.C. 28-1, reference the title of the report of survey, give cost and date of the survey and report, and indicate it was filed with the County Recorder:

Description of Work Performed	Value of Work Performed	Date Work Was Performed
Trail and road work, test holes, area clean up and trash removal	\$500.00	April - June 2017

3. Name and mailing address of each person who performed the labor and improvements:

Name (please print)  
Tomas R. Villone

Current Mailing Address (please print)  
P.O. Box 12391, Prescott, AZ 86304

4. Name and mailing address of each person who holds and claims the subject mining claim(s) for the valuable minerals contained therein. Be sure to indicate if there is a change of address:

Name (please print)  
Shawn Moffett

Current Mailing Address (please print)  
310 North Terrace, Janesville, WI 53548

Note:  
new address

Thomas R. Villone

P.O. Box 12391, Prescott, AZ 86304

Michael Shipley

8657 W. Rowel RD, Peoria, AZ 85383

Carole Jolly

P.O. Box 2284, Prescott, AZ 86302

Mark Polydoros

~~10531 Rocky Hill DR, Dewey, AZ 86327~~

Note: use PO Box 546 Dewey AZ 86327

Address on record

5. The undersigned testifies that on the date of 09/04, 2012, all monuments required by law were erected upon the subject claim(s), and all notices required by law were posted on the subject claim(s) or copies thereof were in place, and at said date, each corner monument bore or contained



markings sufficient to appropriately designate the corner of the claim to which it pertains and the name of the claim(s).

I hereby certify under penalty of perjury under the laws of the State of Arizona that the foregoing statements are true and correct:

Thomas B. Villone Date: 6-26-17  
(Signature of person responsible for above statement)

Title 18 U.S.C. 1001 and 43 U.S.C. 1212 make it a crime for any person knowingly and willfully to make to any department or agency of the United States any false, fictitious or fraudulent statements or representations as to any matter within its jurisdiction.


**Notary Block**

SUBSCRIBED AND SWORN TO before me, this 26TH day of JUNE 20 17

By: Beverly Jean Stewart  
(Signature of Affiant)

Title: Notary

My Commission Expires: July 9, 2017



**INSTRUCTIONS**

1. This is an optional form that may be used to satisfy the requirements for the Bureau of Land Management (BLM) under the provisions of 43 U.S.C. §1744 and 30 U.S.C. §28-28d and the regulations thereunder (43 CFR part 3835). Since local and State laws may vary, you should contact your local and State agencies where the claims are located to ensure all applicable laws and requirements are satisfied.
2. The claimant(s) must fill in the date in paragraph 1 for the applicable assessment year and the county and state where the claims are located.
3. All claim names, BLM serial numbers, legal descriptions, and original county recording information must be listed for the claims pertaining to this assessment notice.
4. The claimant(s) must complete paragraph 2 listing all labor or improvements which was performed on or did benefit the subject mining claims. The value and date of the labor or improvements must also be listed. The total amount of labor or improvements can be listed, but the total expenditure must equal at least \$100 for each claim.
5. The names and current mailing addresses of the person(s) performing the labor shall be listed in paragraph 3.
6. The name and current mailing address of each owner (claimant) of the claims shall be listed in paragraph 4. The mailing address shall be the owner's address and not the address of an agent or anyone representing the claimant. Be sure to note if there has been a change of address.
7. Paragraph 5 shall be completed to show the date it was verified that all monuments required by law were properly erected, all notices were posted, and that corners were appropriately designated for all claims listed.
8. An exact legible reproduction or duplicate (other than microfilm or other electronic media) of this affidavit or another type of affidavit of assessment work that you file or will file in the county where each claim is located, must be filed with the BLM on or before December 30 of the calendar year in which the assessment year ends. For mill or tunnel sites, a separate notice of intent to hold must be filed with the BLM on or before December 30. Requirements for filing a notice of intent to hold can be found at 43 CFR 3835.33.
9. A processing fee of \$10 for each claim listed must be remitted to the BLM along with this or any other affidavit of assessment work.

RECEIVED  
JUN 26 3 19  
YAVAPAI COUNTY  
ARIZONA

**United States Department of the Interior  
Bureau of Land Management**

DIV OF LANDS, MINRLS & ENERGY  
ONE N CENTRAL AVE  
PHOENIX, AZ 85004 -4427  
Phone: 602-417-9200

Receipt

No: 3924552

<b>Transaction #:</b> 4034078	
<b>Date of Transaction:</b> 08/07/2017	
CUSTOMER:	
TRACEY LOHMANN 7170 W CLARE ISLAND DR KIRKLAND, AZ 86332-5002 US	

LINE #	QTY	DESCRIPTION	REMARKS	UNIT PRICE	TOTAL
1	1.00	LOCATABLE MINERALS / MINING CLAIMS- NOT NEW-UNADJUD, ONE AUTH NO. ONLY / MINING CLAIM MONEY RECEIVED CASES: AMC374725/\$90.00	POL 2017/9 WAV	- n/a -	90.00
<b>TOTAL:</b>					<b>\$90.00</b>

PAYMENT INFORMATION					
1	AMOUNT:	50.00	POSTMARKED:	08/02/2017	
	TYPE:	CHECK	RECEIVED:	08/04/2017	
	CHECK NO:	1644			
	NAME:	LOHMANN, TRACEY L 7170 W CLARE ISLAND DR KIRKLAND AZ 86332-5002 US			
2	AMOUNT:	10.00	POSTMARKED:	08/02/2017	
	TYPE:	CHECK	RECEIVED:	08/04/2017	
	CHECK NO:	1645			
	NAME:	LOHMANN, TRACEY L 7170 W CLARE ISLAND DR KIRKLAND AZ 86332-5002 US			
3	AMOUNT:	10.00	POSTMARKED:	08/02/2017	
	TYPE:	CHECK	RECEIVED:	08/04/2017	
	CHECK NO:	1646			
	NAME:	LOHMANN, TRACEY L 7170 W CLARE ISLAND DR KIRKLAND AZ 86332-5002 US			

4	AMOUNT:	10.00	POSTMARKED:	08/02/2017
	TYPE:	CHECK	RECEIVED:	08/04/2017
	CHECK NO:	1647		
	NAME:	LOHMANN, TRACEY L 7170 W CLARE ISLAND DR KIRKLAND AZ 86332-5002 US		
5	AMOUNT:	10.00	POSTMARKED:	08/02/2017
	TYPE:	CHECK	RECEIVED:	08/04/2017
	CHECK NO:	1648		
	NAME:	LOHMANN, TRACEY L 7170 W CLARE ISLAND DR KIRKLAND AZ 86332-5002 US		

REMARKS

This receipt was generated by the automated BLM Collections and Billing System and is a paper representation of a portion of the official electronic record contained therein.

UNITED STATES  
DEPARTMENT OF THE INTERIOR  
BUREAU OF LAND MANAGEMENT

MAINTENANCE FEE WAIVER CERTIFICATION

Amc 417355

FORM APPROVED  
OMB NO. 1004-0114  
Expires: January 31, 2020

SEE INSTRUCTIONS ON PAGE 2

2017

2018

- This small miner waiver is filed for the assessment year beginning on September 1, 2016 and ending on September 1, 2017.
- The undersigned and all related parties owned ten or fewer mining claims, mill, or tunnel sites located and maintained on Federal lands in the United States of America on September 1, 2017.
- The undersigned have performed the assessment work required by law for each mining claim listed prior to filing this waiver and understand that by filing this form, the undersigned must file an affidavit of assessment work with the Bureau of Land Management (BLM) by the December 30th following the filing of this waiver.
- The undersigned understand that if the assessment work obligation has not yet come due under 30 U.S.C. 28 (for those claims in their first assessment year only), a notice of intent to hold reciting this condition must be recorded by the December 30th following the filing of this waiver.
- The undersigned understand that mill and tunnel sites may also be listed on this waiver and be waived from payment of the maintenance fee, and that a notice of intent to hold for these sites is required to be filed with the BLM by the December 30th following the filing of this waiver.
- The undersigned understand and acknowledge that pursuant to 43 U.S.C. 1212 and 18 U.S.C. 1001, the filing or recording of a false, fictitious, or fraudulent document with the BLM may result in a fine of up to \$250,000, a prison term not to exceed five years, or both.
- The mining claims, mill or tunnel sites for which this waiver from payment of the maintenance fees is requested are:

CLAIM OR SITE NAME	BLM RECORDATION SERIAL NUMBER
1. <b>Blue Dog Two</b>	✓ 417355
2.	
3.	
4.	
5.	
6.	
7.	
8.	
9.	
10.	

The owner(s) (claimants) of the above mining claims and sites are:

NW CHECK

2 CT  
**Thomas R. Villone** ✓ Thomas R. Villone  
 (Owner's Name - Please Print) (Owner's Signature)

**P.O. Box 12391** **Prescott** **AZ** **86304**  
 (Owner's Mailing Address) (City) (State) (Zip Code)

2 CT  
**Shawn Moffett** ✓ Tracy Lohm **Tracy Lohmann as POA for Shawn Moffett**  
 (Owner's Name - Please Print) (Owner's Signature)

**310 North Terrace** **Janesville** **WI** **53548**  
 (Owner's Mailing Address) (City) (State) (Zip Code)

1 CT  
**Michael Shipley** ✓ Tracy Lohm **Tracy Lohmann as POA for Michael Shipley**  
 (Owner's Name - Please Print) (Owner's Signature)

**8657 W. Rowel Rd** **Peoria** **AZ** **85383**  
 (Owner's Mailing Address) (City) (State) (Zip Code)

1 CT  
**Carole Jolly** ✓ Tracy Lohm **Tracy Lohmann as POA for Carole Jolly**  
 (Owner's Name - Please Print) (Owner's Signature)

**P.O. Box 2284** **Prescott** **AZ** **86302**  
 (Owner's Mailing Address) (City) (State) (Zip Code)

231  
4M

RECEIVED  
BLM AT STATE OFFICE  
2017 AUG -14 P 3:10  
PHOENIX, ARIZONA

INTERESTED  
AC 170 & AC 483  
SEP 07 2017  
BY: PB

Address Updated  
9-07-2017  
Entered  
AC 170  
PB

Note: New address

Mark Polydoros

use PO Box on Record ✓

(Owner's Name - Please Print)

1 ct NW check

40534 Rocky Hill Dr.

PO Box 546

(Owner's Mailing Address)

*Isidokne*

Tracey Lohmann as POA for

Mark Polydoros

(Owner's Signature)

Dewey

(City)

AZ

(State)

86327

(Zip Code)

(Owner's Name - Please Print)

(Owner's Signature)

(Owner's Mailing Address)

(City)

(State)

(Zip Code)

(Owner's Name - Please Print)

(Owner's Signature)

(Owner's Mailing Address)

(City)

(State)

(Zip Code)

(Owner's Name - Please Print)

(Owner's Signature)

(Owner's Mailing Address)

(City)

(State)

(Zip Code)

18 U.S.C. 1001 and 43 U.S.C. 1212 make it a crime for any person knowingly and willfully to make to any department or agency of the United States any false, fictitious or fraudulent statements or representations as to any matter within its jurisdiction.

INSTRUCTIONS

1. This certification is made under the provisions of 43 U.S.C. § 1744 and 30 U.S.C. §28-28k and the regulations thereunder (43 CFR Part 3830).
2. The claimant(s) must fill in the dates in paragraph 1 for the beginning and ending of the assessment year for which this waiver is sought.
3. The claimant(s) must fill in the date in paragraph 2 for the beginning of the assessment year for which this waiver is sought.
4. All claim and site names and BLM serial numbers must be listed for the mining claims, mill sites, and tunnel sites for which the waiver is sought.
5. All owners of the mining claims, mill sites, and tunnel sites and their addresses must be given.
6. This waiver form must be signed by all the claimants or their designated agent, in original form. If an agent is designated, a notarized designation of agent, signed by all of the claimants with proper address given, must be submitted with this waiver.
7. This form must be filed no later than September 1st for the upcoming assessment year in the BLM State Office where the mining claims or sites are recorded, or the waiver cannot be granted by the BLM. (Example: To obtain a waiver for the assessment year 2012, which begins on September 1, 2011, you must qualify for and file for a waiver no later than September 1, 2011, in the proper BLM State Office.)
8. For all mining claims which require assessment work, you must record an affidavit of labor on or before the December 30th immediately following the filing of this waiver. For all other mining claims or sites waived, you must record a notice of intent to hold on or before the December 30th immediately following the filing of this waiver.
9. Mill and tunnel sites may also be listed on this waiver and be waived from payment of the maintenance fee. A notice of intent to hold for these sites is required to be filed by the December 30th following the filing of this waiver.

ENTERED  
Ac 483  
SEP 07 2017  
BY: PB

FOR OFFICIAL USE ONLY

RECEIVED  
BLM AZ STATE OFFICE  
2017 AUG - 10 3:19  
PHOENIX, ARIZONA

**POWER OF ATTORNEY KNOW ALL MEN BY THESE PRESENCE:**

I, Shawn Moffett, referred to as claimant, in the County of Yavapai, State of Arizona; do appoint Tracey Lohmann as my true and lawful agent for any and all association mining claims I am a party to. In principal's name, and for principal's use and benefit, said agent is authorized hereby:

1. To sign my name on any BLM document referencing the recordation of any association placer mining claims in my name.
2. Giving and granting to said agent full power and authority to do all and every act and thing whatsoever requisite and necessary to be done relative to any of the foregoing as fully to all intents and purposes as principal might or could do if personally present.

All that said agent shall lawfully do or cause to be done under the authority of this power of attorney is expressly approved. I authorize my name to be on the location notice of any and all association placer mining claims I am party to. I have a bona fide interest in these claims and I located the claims independently, for my own self-interest and in good faith.

I certify that these claims are in no way being located for the benefit of a company, corporation, or another individual in order to gain additional acreage that they are not entitled to in accordance with the law.



Signature of listed claimant:



16511 Ash Ridge dr.  
Viola, WI  
54664  
Current Mailing Address

On November 3<sup>rd</sup> 2016, the Claimant, Shawn Moffett, personally came before me and, being duly sworn, did state, acknowledge and prove that he/she is the person described in the above document and the he/she signed the above document in my presence.

In and for the County of La Crosse, State of Wisconsin

My commission expires: 07/27/2020

Signature of Notary Public



Place Notary Seal/Stamp Above

RECEIVED  
BLM YAVAPAI OFFICE  
2017 AUG - 19 P 3:19  
TUCUENCA, ARIZONA

**POWER OF ATTORNEY KNOW ALL MEN BY THESE PRESENCE:**

I, Michael Shipley, referred to as claimant, in the County of Yavapai, State of Arizona; do appoint Tracey Lohmann as my true and lawful agent for any and all association mining claims I am a party to. In principal's name, and for principal's use and benefit, said agent is authorized hereby:

- 1. To sign my name on any BLM document referencing the recordation of any association placer mining claims in my name.
- 2. Giving and granting to said agent full power and authority to do all and every act and thing whatsoever requisite and necessary to be done relative to any of the foregoing as fully to all intents and purposes as principal might or could do if personally present.

All that said agent shall lawfully do or cause to be done under the authority of this power of attorney is expressly approved. I authorize my name to be on the location notice of any and all association placer mining claims I am party to. I have a bona fide interest in these claims and I located the claims independently, for my own self-interest and in good faith.

I certify that these claims are in no way being located for the benefit of a company, corporation, or another individual in order to gain additional acreage that they are not entitled to in accordance with the law.


Signature of listed claimant:  Current Mailing Address 86517 W. Rowell Rd  
PEORIA AZ 85383

On November 16 2016, the Claimant, Michael Shipley, personally came before me and, being duly sworn, did state, acknowledge and prove that he/she is the person described in the above document and the he/she signed the above document in my presence.

In and for the County of Maricopa, State of Arizona

My commission expires: 8/28/2019

  
 Signature of Notary Public



Place Notary Seal/Stamp Above

RECEIVED  
 ELMARISTON OFFICE  
 2017 JUN -4 PM 3:19  
 X, ARIZONA

POWER OF ATTORNEY KNOW ALL MEN BY THESE PRESENCE:

I, Carole Jolly, referred to as claimant, in the County of Yavapai, State of Arizona; do appoint Tracey Lohmann as my true and lawful agent for any and all association mining claims I am a party to. In principal's name, and for principal's use and benefit, said agent is authorized hereby:

1. To sign my name on any BLM document referencing the recordation of any association placer mining claims in my name.
2. Giving and granting to said agent full power and authority to do all and every act and thing whatsoever requisite and necessary to be done relative to any of the foregoing as fully to all intents and purposes as principal might or could do if personally present.

All that said agent shall lawfully do or cause to be done under the authority of this power of attorney is expressly approved. I authorize my name to be on the location notice of any and all association placer mining claims I am party to. I have a bona fide interest in these claims and I located the claims independently, for my own self-interest and in good faith.

I certify that these claims are in no way being located for the benefit of a company, corporation, or another individual in order to gain additional acreage that they are not entitled to in accordance with the law.

*Carole E Jolly*  
Signature of listed claimant:

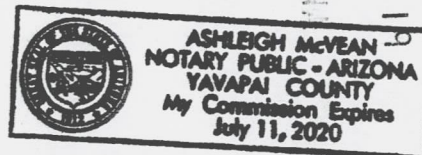
PO Box 2284  
Prescott, AZ 86302  
Current Mailing Address

On November 17 2016, the Claimant, Carole Jolly, personally came before me and, being duly sworn, did state, acknowledge and prove that he/she is the person described in the above document and the he/she signed the above document in my presence.

In and for the County of Yavapai, State of Arizona

My commission expires: July 11, 2020

*Ashleigh McVean*  
Signature of Notary Public



Place Notary Seal/Stamp Above

RECEIVED  
LM AZ STATE OFFICE  
2016 AUG -11 P 3:19  
DODENIX, ARIZONA




**POWER OF ATTORNEY KNOW ALL MEN BY THESE PRESENCE:**

I, Mark Polydoros, referred to as claimant, in the County of Yavapai, State of Arizona; do appoint Tracey Lohmann as my true and lawful agent for any and all association mining claims I am a party to. In principal's name, and for principal's use and benefit, said agent is authorized hereby:

1. To sign my name on any BLM document referencing the recordation of any association placer mining claims in my name.
2. Giving and granting to said agent full power and authority to do all and every act and thing whatsoever requisite and necessary to be done relative to any of the foregoing as fully to all intents and purposes as principal might or could do if personally present.

All that said agent shall lawfully do or cause to be done under the authority of this power of attorney is expressly approved. I authorize my name to be on the location notice of any and all association placer mining claims I am party to. I have a bona fide interest in these claims and I located the claims independently, for my own self-interest and in good faith.

I certify that these claims are in no way being located for the benefit of a company, corporation, or another individual in order to gain additional acreage that they are not entitled to in accordance with the law.



**Signature of listed claimant:**


P.O. Box 546  
DEWEY, AZ 86327

**Current Mailing Address**

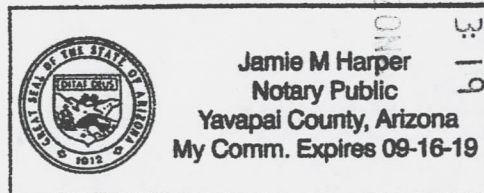
On November 17<sup>th</sup> 2016, the Claimant, Mark Polydoros, personally came before me and, being duly sworn, did state, acknowledge and prove that he/she is the person described in the above document and the he/she signed the above document in my presence.

In and for the County of Yavapai, State of ARIZONA

My commission expires: 09/16/2019



**Signature of Notary Public**



**Place Notary Seal/Stamp Above**

RECEIVED  
AZ STATE OFFICE  
11 AUG - 4 P 3:19  
PHOENIX ARIZONA

# Customer Name Update Screen

System ID:MC

Name:

Proprietor #:  Renumber To:

Category:

Address:

City:

State:

Zip:

UNDELIVERABLE  
 No Annual Reminders

Email:

Phone:

*Address Updated per 2018 WVR*  
**ENTERED**  
Ac 120  
SEP 07 2017  
BY: *PB*

Customer details successfully saved for Customer Id 2342892

### Customer Name Update Screen

System ID:MC

Name:MOFFETT SHAWN

Lookup

Proprietor #:2342892

Renumber To:

Category:P - PRIVATE

Address:16511 ASH RIDGE DR

City:VIOLA

State:WI

Lookup

Zip:546647702

UNDELIVERABLE

No Annual Reminders

Email:

Phone:

Save

Save/Override DataFlux

Delete

Renumber

EMERGENCY  
VIOLA WI 54664  
253 01 2714

UNITED STATES DEPARTMENT OF THE INTERIOR  
BUREAU OF LAND MANAGEMENT

MC NATIONWIDE CLAIMANT LISTING  
September 07, 2017

Cust	AZ	National
	CLAIMANT	Total
JOLLY CAROLE PO BOX 2284 PRESCOTT, AZ 86302-2284	1	1
MOFFETT SHAWN 16511 ASH RIDGE DR VIOLA, WI 54664-7702	2	2
POLYDOROS MARK PO BOX 546 DEWEY, AZ 86327-0546	1	1
SHIPLEY MICHAEL 8657 W ROWEL RD PEORIA, AZ 85383-3708	1	1
VILLONE THOMAS R PO BOX 12391 PRESCOTT, AZ 86304-2391	2	2

UNITED STATES  
DEPARTMENT OF THE INTERIOR  
BUREAU OF LAND MANAGEMENT  
**MAINTENANCE FEE WAIVER CERTIFICATION**

146

417355  
FORM APPROVED  
OMB NO. 1004-0114  
Expires: October 31, 2016

SEE INSTRUCTIONS ON PAGE 2

- This small miner waiver is filed for the assessment year beginning on September 1, 2015 and ending on September 1, 2016.
- The undersigned and all related parties owned ten or fewer mining claims, mill, or tunnel sites located and maintained on Federal lands in the United States of America on September 1, 2016.
- The undersigned have performed the assessment work required by law for each mining claim listed prior to filing this waiver and understand that by filing this form, the undersigned must file an affidavit of assessment work with the Bureau of Land Management (BLM) by the December 30th following the filing of this waiver.
- The undersigned understand that if the assessment work obligation has not yet come due under 30 U.S.C. 28 (for those claims in their first assessment year only), a notice of intent to hold reciting this condition must be recorded by the December 30th following the filing of this waiver.
- The undersigned understand that mill and tunnel sites may also be listed on this waiver and be waived from payment of the maintenance fee, and that a notice of intent to hold for these sites is required to be filed with the BLM by the December 30th following the filing of this waiver.
- The undersigned understand and acknowledge that pursuant to 43 U.S.C. 1212 and 18 U.S.C. 1001, the filing or recording of a false, fictitious, or fraudulent document with the BLM may result in a fine of up to \$250,000, a prison term not to exceed five years, or both.
- The mining claims, mill or tunnel sites for which this waiver from payment of the maintenance fees is requested are:

CLAIM OR SITE NAME	BLM RECORDATION SERIAL NUMBER
1. Blue Dog Two	AMC 417355
2.	
3.	
4.	
5.	
6.	
7.	
8.	
9.	
10.	

RECEIVED  
 BLM AZ STATE OFFICE  
 2016 DEC - 7 P 3: 12  
 PHOENIX, ARIZONA

The owner(s) (claimants) of the above mining claims and sites are:

Tom Villone

(Owner's Name - Please Print)

PO Box 12391

(Owner's Mailing Address)

*Tom Villone* POA for Tom Villone

(Owner's Signature)

Prescott

(City)

AZ

(State)

86304

(Zip Code)

Shawn Moffett

(Owner's Name - Please Print)

16511 Ashridge Drive

(Owner's Mailing Address)

*Shawn Moffett* POA for Shawn Moffett

(Owner's Signature)

Viola

(City)

WI

(State)

54664

(Zip Code)

Mark Polydoros

(Owner's Name - Please Print)

PO Box 546

(Owner's Mailing Address)

*Mark Polydoros* POA for Mark Polydoros

(Owner's Signature)

Dewey

(City)

AZ

(State)

86327

(Zip Code)

Michael Shipley

(Owner's Name - Please Print)

8657 W. Rowel Rd

(Owner's Mailing Address)

*Michael Shipley* POA for Michael Shipley

(Owner's Signature)

Peoria

(City)

AZ

(State)

85383

(Zip Code)

(Continued on page 2)

R2  
12-27-16

This waiver corrects the waiver received Aug 2, 2016, which was held for rejection for having no current POAs attached. That information was timely provided.

Carole Jolly

(Owner's Name - Please Print)

PO Box 2284

(Owner's Mailing Address)

*Carole Jolly* POA for Jolly

(Owner's Signature)

Prescott

(City)

AZ

(State)

86302

(Zip Code)

Tracey Lohmann has POA for all owners

(Owner's Name - Please Print)

(Owner's Signature)

(Owner's Mailing Address)

(City)

(State)

(Zip Code)

(Owner's Name - Please Print)

(Owner's Signature)

(Owner's Mailing Address)

(City)

(State)

(Zip Code)

(Owner's Name - Please Print)

(Owner's Signature)

(Owner's Mailing Address)

(City)

(State)

(Zip Code)

RECEIVED  
BLM AZ STATE OFFICE  
2011 DEC - 3 P 3 12  
PHOENIX, ARIZONA

18 U.S.C. 1001 and 43 U.S.C. 1212 make it a crime for any person knowingly and willfully to make to any department or agency of the United States any false, fictitious or fraudulent statements or representations as to any matter within its jurisdiction.

INSTRUCTIONS

1. This certification is made under the provisions of 43 U.S.C. § 1744 and 30 U.S.C. §28-28k and the regulations thereunder (43 CFR Part 3830).
2. The claimant(s) must fill in the dates in paragraph 1 for the beginning and ending of the assessment year for which this waiver is sought.
3. The claimant(s) must fill in the date in paragraph 2 for the beginning of the assessment year for which this waiver is sought.
4. All claim and site names and BLM serial numbers must be listed for the mining claims, mill sites, and tunnel sites for which the waiver is sought.
5. All owners of the mining claims, mill sites, and tunnel sites and their addresses must be given.
6. This waiver form must be signed by all the claimants or their designated agent, in original form. If an agent is designated, a notarized designation of agent, signed by all of the claimants with proper address given, must be submitted with this waiver.
7. This form must be filed no later than September 1st for the upcoming assessment year in the BLM State Office where the mining claims or sites are recorded, or the waiver cannot be granted by the BLM. (Example: To obtain a waiver for the assessment year 2012, which begins on September 1, 2011, you must qualify for and file for a waiver no later than September 1, 2011, in the proper BLM State Office.)
8. For all mining claims which require assessment work, you must record an affidavit of labor on or before the December 30th immediately following the filing of this waiver. For all other mining claims or sites waived, you must record a notice of intent to hold on or before the December 30th immediately following the filing of this waiver.
9. Mill and tunnel sites may also be listed on this waiver and be waived from payment of the maintenance fee. A notice of intent to hold for these sites is required to be filed by the December 30th following the filing of this waiver.

FOR OFFICIAL USE ONLY

POWER OF ATTORNEY KNOW ALL MEN BY THESE PRESENCE:

I, Mark Polydoros, referred to as claimant, in the County of Yavapai, State of Arizona; do appoint Tracey Lohmann as my true and lawful agent for any and all association mining claims I am a party to. In principal's name, and for principal's use and benefit, said agent is authorized hereby:

- 1. To sign my name on any BLM document referencing the recordation of any association placer mining claims in my name.
- 2. Giving and granting to said agent full power and authority to do all and every act and thing whatsoever requisite and necessary to be done relative to any of the foregoing as fully as all intents and purposes as principal might or could do if personally present.

All that said agent shall lawfully do or cause to be done under the authority of this power of attorney is expressly approved. I authorize my name to be on the location notice of any and all association placer mining claims I am party to. I have a bona fide interest in these claims and located the claims independently, for my own self-interest and in good faith.

I certify that these claims are in no way being located for the benefit of a company, corporation, or another individual in order to gain additional acreage that they are not entitled to in accordance with the law.

*[Handwritten signature of Mark Polydoros]*

Signature of listed claimant:

P.O. Box 546  
DEWEY, AZ 86327

Current Mailing Address


On November 17<sup>th</sup> 2016, the Claimant, Mark Polydoros, personally came before me and, being duly sworn, did state, acknowledge and prove that he/she is the person described in the above document and the he/she signed the above document in my presence.

In and for the County of Yavapai, State of ARIZONA

My commission expires: 09/16/2019

*[Handwritten signature of Notary Public]*

Signature of Notary Public



Place Notary Seal/Stamp Above

RECEIVED  
BLM AZ STATE OFFICE  
2016 DEC - 17 03:12  
PHOENIX, ARIZONA

POWER OF ATTORNEY KNOW ALL MEN BY THESE PRESENCE:

I, Shawn Moffett, referred to as claimant, in the County of Yavapai, State of Arizona; do appoint Tracey Lohmann as my true and lawful agent for any and all association mining claims I am a party to. In principal's name, and for principal's use and benefit, said agent is authorized hereby:

- 1. To sign my name on any BLM document referencing the recordation of any association placer mining claims in my name.
- 2. Giving and granting to said agent full power and authority to do all and every act and thing whatsoever requisite and necessary to be done relative to any of the foregoing as fully to all intents and purposes as principal might or could do if personally present.

All that said agent shall lawfully do or cause to be done under the authority of this power of attorney is expressly approved. I authorize my name to be on the location notice of any and all association placer mining claims I am party to. I have a bona fide interest in these claims and I located the claims independently, for my own self-interest and in good faith.

I certify that these claims are in no way being located for the benefit of a company, corporation, or another individual in order to gain additional acreage that they are not entitled to in accordance with the law.

*[Handwritten Signature]*

Signature of listed claimant:

16511 Ash Ridge Dr  
Viola, WI  
54667

Current Mailing Address

PHOENIX, ARIZONA  
2016 DEC -7 P 3:12  
RECEIVED  
BLM STATE OFFICE

On November 3<sup>rd</sup> 2016, the Claimant, Shawn Moffett, personally came before me and, being duly sworn, did state, acknowledge and prove that he/she is the person described in the above document and the he/she signed the above document in my presence.

In and for the County of La Crosse, State of Wisconsin

My commission expires: 07/27/2020



Signature of Notary Public

*[Handwritten Signature]*

Place Notary Seal/Stamp Above




POWER OF ATTORNEY KNOW ALL MEN BY THESE PRESENCE:

I, Michael Shipley, referred to as claimant, in the County of Yavapai, State of Arizona; do appoint Tracey Lohmann as my true and lawful agent for any and all association mining claims I am a party to. In principal's name, and for principal's use and benefit, said agent is authorized hereby:

1. To sign my name on any BLM document referencing the recordation of any association placer mining claims in my name.
2. Giving and granting to said agent full power and authority to do all and every act and thing whatsoever requisite and necessary to be done relative to any of the foregoing as fully to all intents and purposes as principal might or could do if personally present.

All that said agent shall lawfully do or cause to be done under the authority of this power of attorney is expressly approved. I authorize my name to be on the location notice of any and all association placer mining claims I am party to. I have a bona fide interest in these claims and I located the claims independently, for my own self-interest and in good faith.

I certify that these claims are in no way being located for the benefit of a company, corporation, or another individual in order to gain additional acreage that they are not entitled to in accordance with the law.


Signature of listed claimant:  Current Mailing Address 86517 W. Rowell Rd  
PEORIA AZ 85383

On November 16 2016, the Claimant, Michael Shipley, personally came before me and, being duly sworn, did state, acknowledge and prove that he/she is the person described in the above document and the he/she signed the above document in my presence.

In and for the County of Maricopa State of Arizona

My commission expires: 8/28/2019

  
 Signature of Notary Public



RECEIVED  
 BLM AZ STATE OFFICE  
 2016 DEC - 7 P 3:12  
 PHOENIX, ARIZONA

POWER OF ATTORNEY KNOW ALL MEN BY THESE PRESENCE:

I, Carole Jolly, referred to as claimant, in the County of Yavapai, State of Arizona; do appoint Tracey Lohmann as my true and lawful agent for any and all association mining claims I am a party to. In principal's name, and for principal's use and benefit, said agent is authorized hereby:

1. To sign my name on any BLM document referencing the recordation of any association placer mining claims in my name.
2. Giving and granting to said agent full power and authority to do all and every act and thing whatsoever requisite and necessary to be done relative to any of the foregoing as fully to all intents and purposes as principal might or could do if personally present.

All that said agent shall lawfully do or cause to be done under the authority of this power of attorney is expressly approved. I authorize my name to be on the location notice of any and all association placer mining claims I am party to. I have a bona fide interest in these claims and I located the claims independently, for my own self-interest and in good faith.

I certify that these claims are in no way being located for the benefit of a company, corporation, or another individual in order to gain additional acreage that they are not entitled to in accordance with the law.

*Carole Jolly*  
Signature of listed claimant:


PO Box 2284  
Prescott, AZ 86302  
Current Mailing Address

On November 17 2016, the Claimant, Carole Jolly, personally came before me and, being duly sworn, did state, acknowledge and prove that he/she is the person described in the above document and the he/she signed the above document in my presence.

In and for the County of Yavapai, State of Arizona

My commission expires: July 11, 2020

*Ashleigh McVean*  
Signature of Notary Public



Place Notary Seal/Stamp Above

RECEIVED  
BLM AZ STATE OFFICE  
2016 OCT - 1 10 30 12  
PHOENIX, ARIZONA

↓ X  
402392  
417355

POWER OF ATTORNEY KNOW ALL MEN BY THESE PRESENCE:

I, Tom Villone, referred to as claimant, in the County of Yavapai, State of Arizona; do appoint Tracey Lohmann as my true and lawful agent for any and all association mining claims I am a party to. In principal's name, and for principal's use and benefit, said agent is authorized hereby:

- 1. To sign my name on any BLM document referencing the recordation of any association placer mining claims in my name.
- 2. Giving and granting to said agent full power and authority to do all and every act and thing whatsoever requisite and necessary to be done relative to any of the foregoing as fully to all intents and purposes as principal might or could do if personally present.

All that said agent shall lawfully do or cause to be done under the authority of this power of attorney is expressly approved. I authorize my name to be on the location notice of any and all association placer mining claims I am party to. I have a bona fide interest in these claims and I located the claims independently, for my own self-interest and in good faith.

I certify that these claims are in no way being located for the benefit of a company, corporation, or another individual in order to gain additional acreage that they are not entitled to in accordance with the law.

*Tom Villone*

PO Box 12391  
Prescott AZ 86304

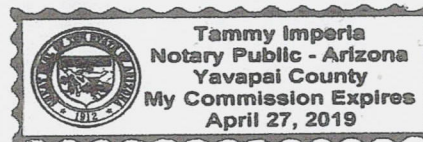
Signature of listed claimant:

Current Mailing Address

On November 2 2016, the Claimant, Tom Villone, personally came before me and, being duly sworn, did state, acknowledge and prove that he/she is the person described in the above document and the he/she signed the above document in my presence.

In and for the County of Yavapai, State of Arizona

My commission expires: 4-27-19



*Tammy Imperia*  
Signature of Notary Public

Place Notary Seal/Stamp Above

RECEIVED  
BLM AZ STATE OFFICE  
2016 NOV 25 P 2:58  
PHOENIX, ARIZONA



FORM APPROVED  
 OMB NO.: 1004-0114  
 Expires: October 31, 2016

417355

Form 3830-4  
 (October 2013)

UNITED STATES  
 DEPARTMENT OF THE INTERIOR  
 BUREAU OF LAND MANAGEMENT

**AFFIDAVIT OF ANNUAL ASSESSMENT WORK**

**WHEN RECORDED, MAIL DOCUMENT TO:**

**NAME:** Thomas R. Villone

**ADDRESS:** P.O. Box 12391

**CITY, STATE, ZIP:** Prescott, AZ 86302

**FOR COUNTY RECORDER'S USE**

No. of Claims 1  
 x \$10/claim  
 Total due BLM \$ 10.00

**TO ALL WHOM IT MAY CONCERN:**

1. The undersigned certifies that at least \$100 per claim was expended for development, labor and improvements, or equivalent value added, as the annual assessment work for the assessment year ending September 1, 2016 for the following contiguous unpatented mining claim(s), located in the County of Yavapai \_\_\_\_\_, in the State of Arizona.

BLM Serial No.	Name of Claim	Tp Rg Sec Mer				County Recordation Book and Page No.	Date
		Example: 13N 5E 14 MDM					
AMC417355	Blue Dog Two	12.5N	2W	19	MSR	Book 4903Page 325	09/04/12

RECEIVED  
 BLM AZ STATE OFFICE  
 2016 AUG - 2 P 2:19  
 PHOENIX, ARIZONA

ENTERED  
 AUG 04 2016  
 BY: RAM

RECEIPT # 3620443

2. Type of labor and improvements (specify what was done and give the total value for that labor and improvement to show at least \$100 for each claim). If a geological, geochemical, or geophysical survey was performed, as per 30 U.S.C. 28-1, reference the title of the report of survey, give cost and date of the survey and report, and indicate it was filed with the County Recorder:

Description of Work Performed	Value of Work Performed	Date Work Was Performed
Trail and road work, test holes, area clean-up and trash removal	900.00	May - July 2016

3. Name and mailing address of each person who performed the labor and improvements:

**Name (please print)**

Thomas R. Villone

**Current Mailing Address (please print)**

P.O. Box 12391, Prescott, AZ 86304

4. Name and mailing address of each person who holds and claims the subject mining claim(s) for the valuable minerals contained therein. Be sure to indicate if there is a change of address:

**Name (please print)**

Michael Shipley

**Current Mailing Address (please print)**

8657 W Rowel Rd, Peoria, AZ 85383

Carole Jolly

P.O. Box 2284, Prescott, AZ 86302

Mark Polydoros

10531 Rocky Hill Dr, Dewey, AZ 86327

Shawn Moffett

310 N. Terrace, Janesville, WI 53548

Thomas R. Villone

P.O. Box 12391, Prescott, AZ 86304

RECEIVED  
 BLM AZ STATE OFFICE  
 2016 AUG - 2 P 2:19  
 PHOENIX, ARIZONA

5. The undersigned testifies that on the date of 09-04, 2012, all monuments required by law were erected upon the subject claim(s), and all notices required by law were posted on the subject claim(s) or copies thereof were in place, and at said date, each corner monument bore or contained

markings sufficient to appropriately designate the corner of the claim to which it pertains and the name of the claim(s).

I hereby certify under penalty of perjury under the laws of the State of Arizona that the foregoing statements are true and correct:

Thomas R. Villone Date: 7-27-16  
(Signature of person responsible for above statement)

Title 18 U.S.C. 1001 and 43 U.S.C. 1212 make it a crime for any person knowingly and willfully to make to any department or agency of the United States any false, fictitious or fraudulent statements or representations as to any matter within its jurisdiction.


**Notary Block**

SUBSCRIBED AND SWORN TO before me, this 27th day of JULY 20 16

By: Beverly Jean Stewart  
(Signature of Affiant)

Title: NOTARY

My Commission Expires: July 9, 2017



**INSTRUCTIONS**

1. This is an optional form that may be used to satisfy the requirements for the Bureau of Land Management (BLM) under the provisions of 43 U.S.C. §1744 and 30 U.S.C. §28-28d and the regulations thereunder (43 CFR part 3835). Since local and State laws may vary, you should contact your local and State agencies where the claims are located to ensure all applicable laws and requirements are satisfied.
2. The claimant(s) must fill in the date in paragraph 1 for the applicable assessment year and the county and state where the claims are located.
3. All claim names, BLM serial numbers, legal descriptions, and original county recording information must be listed for the claims pertaining to this assessment notice.
4. The claimant(s) must complete paragraph 2 listing all labor or improvements which was performed on or did benefit the subject mining claims. The value and date of the labor or improvements must also be listed. The total amount of labor or improvements can be listed, but the total expenditure must equal at least \$100 for each claim.
5. The names and current mailing addresses of the person(s) performing the labor shall be listed in paragraph 3.
6. The name and current mailing address of each owner (claimant) of the claims shall be listed in paragraph 4. The mailing address shall be the owner's address and not the address of an agent or anyone representing the claimant. Be sure to note if there has been a change of address.
7. Paragraph 5 shall be completed to show the date it was verified that all monuments required by law were properly erected, all notices were posted, and that corners were appropriately designated for all claims listed.
8. An exact legible reproduction or duplicate (other than microfilm or other electronic media) of this affidavit or another type of affidavit of assessment work that you file or will file in the county where each claim is located, must be filed with the BLM on or before December 30 of the calendar year in which the assessment year ends. For mill or tunnel sites, a separate notice of intent to hold must be filed with the BLM on or before December 30. Requirements for filing a notice of intent to hold can be found at 43 CFR 3835.33.
9. A processing fee of \$10 for each claim listed must be remitted to the BLM along with this or any other affidavit of assessment work.

PHOENIX, ARIZONA  
2016 AUG - 2 P 1  
RECEIVED  
BLM  
STATE OF ARIZONA  
(Form 3830-A, Page 3)

POWER OF ATTORNEY KNOW ALL MEN BY THESE PRESENCE:

Michael Shipley, Mark Polydoros, Shawn Moffett and Carole Jolly hereinafter referred to as claimants, in the County of Yavapai, State of Arizona; do appoint Tomas R. Villone as our true and lawful agent for our association claim AMC417355 "Blue Dog Two". In principal's name, and for principal's use and benefit, said agent is authorized hereby;

- (1) To sign our names on any BLM document referencing the above association claim # AMC417355 "Blue Dog Two".
- (2) Giving and granting to said agent full power and authority to do all and every act and thing whatsoever requisite and necessary to be done relative to any of the foregoing as fully to all intents and purposes as principal might or could do if personally present.

All that said agent shall lawfully do or cause to be done under the authority of this power of attorney is expressly approved. We the undersigned claimants authorize our name to be on the location notice of the "Blue Dog Two" association placer mining claim # AMC417355.

We are an actual party to the location of the "Blue Dog Two" association placer mining claim # AMC417355.

1. Thomas R. Villone, Current mailing address: P.O. Box 12391, Prescott, AZ 86304

*Thomas R. Villone*

2. Mark Polydoros, Current mailing address: 10531 Rocky Hill Dr., Dewey AZ 86327

*Mark Polydoros*

3. Shawn Moffett, Current mailing address: 7350 W Veda, Kirkland, AZ 86332

*Shawn Moffett*

4. Michael Shipley, Current mailing address: 8657 W Rowel RD, Glendale, AZ 85383

*Michael S. Shipley*

5. Carole Jolly, Current mailing address: P.O. Box 2284, Prescott, AZ 86302

*Carole Jolly*

RECEIVED  
DEM AZ STATE OFFICE  
2016 AUG - 2 P 2 19  
PHOENIX, ARIZONA

① State of ARIZONA County of, YAVAPAI ② State of ARIZONA County of, YAVAPAI ③ State of AZ County of, YAVAPAI

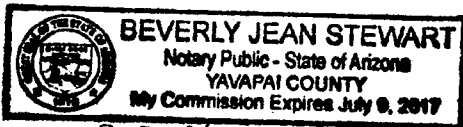
Signed before me on this 8TH day  
THOMAS R. VILLONE  
Of AUG, 2013 by \_\_\_\_\_

Signed before me on this 12 day  
Of 8, 2013 by Salvatore Leto

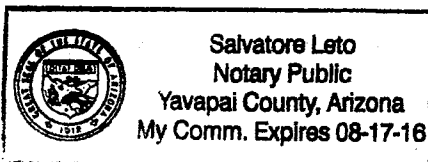
Signed before me on this 8TH day  
SHAWN MOFFETT  
Of AUG, 2013 by \_\_\_\_\_

Notarized the above signatures:

*Beverly Jean Stewart*




Notarized the above signatures:



Notarized the above signatures:

*Beverly Jean Stewart*

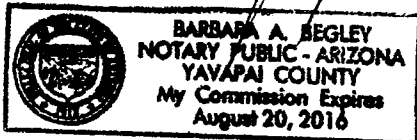


④ State of Arizona County of, Yavapai

Signed before me on this 26 day  
Sept 12 by Carole E Jolly  
Of 20 by \_\_\_\_\_

Notarized the above signatures:

*Barbara A. Begley*




⑤ State of AZ County of, Maricopa

Signed before me on this 1st day  
Of Oct, 2013 by Michael S. Shipley

Notarized the above signatures:

*Graciela Guevara*



Thomas R. Villone  
P.O. Box 12391  
Prescott, AZ 86302

PHOENIX  
AZ 852  
01 AUG '16  
PM 9 1



U.S. POSTAGE  
\$ .68  
FCM LETTER  
86301 0022  
Date of sale  
08/01/16  
06 2S00  
08259508  
SSK

RECEIVED  
BLM AZ STATE OFFICE  
2016 AUG -2 P 2:14  
PHOENIX, ARIZONA

UNITED STATES DEPARTMENT OF THE INTERIOR  
BUREAU OF LAND MANAGEMENT  
ARIZONA STATE OFFICE  
1 NORTH CENTRAL AVE, SUITE 800  
PHOENIX, ARIZONA 85004

85004-442700





**United States Department of the Interior**  
**Bureau of Land Management**  
 DIV OF LANDS, MINRLS & ENERGY  
 ONE N CENTRAL AVE  
 PHOENIX, AZ 85004 -4427  
 Phone: 602-417-9200

Receipt

No: 3620443

<b>Transaction #:</b> 3724110	
<b>Date of Transaction:</b> 08/03/2016	
CUSTOMER:	
THOMAS R VILLONE PO BOX 12391 PRESCOTT, AZ 86304-2391 US	

LINE #	QTY	DESCRIPTION	REMARKS	UNIT PRICE	TOTAL
1	1.00	LOCATABLE MINERALS / MINING CLAIMS-NOT NEW-UNADJUD, ONE AUTH NO. ONLY / MINING CLAIM MONEY RECEIVED CASES: AMC417355/\$10.00	WAIVER 2017 - 1 / POL 2016 - 1	- n/a -	10.00
<b>TOTAL:</b>					<b>\$10.00</b>

PAYMENT INFORMATION			
1	AMOUNT:	10.00	POSTMARKED: 08/01/2016
	TYPE:	CHECK	RECEIVED: 08/02/2016
	CHECK NO:	279	
	NAME:	VILLONE, THOMAS R PO BOX 12391 PRESCOTT AZ 86304-2391 US	

REMARKS

This receipt was generated by the automated BLM Collections and Billing System and is a paper representation of a portion of the official electronic record contained therein.

UNITED STATES  
DEPARTMENT OF THE INTERIOR  
BUREAU OF LAND MANAGEMENT  
**MAINTENANCE FEE WAIVER CERTIFICATION**

146  
*[Signature]*

417355

FORM APPROVED  
OMB NO. 1004-0114  
Expires: October 31, 2016

SEE INSTRUCTIONS ON PAGE 2

- This small miner waiver is filed for the assessment year beginning on September 1, ~~2015~~<sup>2016</sup> and ending on September 1, ~~2016~~<sup>2017</sup>.
- The undersigned and all related parties owned ten or fewer mining claims, mill, or tunnel sites located and maintained on Federal lands in the United States of America on September 1, 2016.
- The undersigned have performed the assessment work required by law for each mining claim listed prior to filing this waiver and understand that by filing this form, the undersigned must file an affidavit of assessment work with the Bureau of Land Management (BLM) by the December 30th following the filing of this waiver.
- The undersigned understand that if the assessment work obligation has not yet come due under 30 U.S.C. 28 (for those claims in their first assessment year only), a notice of intent to hold reciting this condition must be recorded by the December 30th following the filing of this waiver.
- The undersigned understand that mill and tunnel sites may also be listed on this waiver and be waived from payment of the maintenance fee, and that a notice of intent to hold for these sites is required to be filed with the BLM by the December 30th following the filing of this waiver.
- The undersigned understand and acknowledge that pursuant to 43 U.S.C. 1212 and 18 U.S.C. 1001, the filing or recording of a false, fictitious, or fraudulent document with the BLM may result in a fine of up to \$250,000, a prison term not to exceed five years, or both.
- The mining claims, mill or tunnel sites for which this waiver from payment of the maintenance fees is requested are:

CLAIM OR SITE NAME	BLM RECORDATION SERIAL NUMBER
1. Blue Dog Two	AMC417355
2.	
3.	
4.	
5.	
6.	
7.	
8.	
9.	
10.	

RECEIVED  
BLM AZ STATE OFFICE  
2016 AUG -2 P 2:19  
PHOENIX, ARIZONA

The owner(s) (claimants) of the above mining claims and sites are:

Thomas R. Villone  
(Owner's Name - Please Print)

*Thomas R. Villone*  
(Owner's Signature)

P.O. Box 12391  
(Owner's Mailing Address)

Prescott AZ 86304  
(City) (State) (Zip Code)

Shawn Moffett  
(Owner's Name - Please Print)

*Thomas R. Villone POA*  
(Owner's Signature)

310 North Terrace  
(Owner's Mailing Address)

Janesville WI 53548  
(City) (State) (Zip Code)

Michael Shipley  
(Owner's Name - Please Print)

*Thomas R. Villone POA*  
(Owner's Signature)

8657 W Rowel Rd  
(Owner's Mailing Address)

Peoria AZ 85383  
(City) (State) (Zip Code)

Carole Jolly  
(Owner's Name - Please Print)

*Thomas R. Villone POA*  
(Owner's Signature)

P.O. Box 2284  
(Owner's Mailing Address)

Prescott AZ 86302  
(City) (State) (Zip Code)

(Continued on page 2)

ENTERED  
AUG 31 2016  
BY: *kn*

Corrected Waiver  
rec'd Dec 7, 2016

NWV  
*kn*

Mark Polydoros

(Owner's Name - Please Print)

*Thomas R. Villone P.O.A.*  
(Owner's Signature)

10531 Rocky Hill Dr

(Owner's Mailing Address)

Dewey

(City)

AZ

(State)

86327

(Zip Code)

(Owner's Name - Please Print)

(Owner's Signature)

(Owner's Mailing Address)

(City)

(State)

(Zip Code)

(Owner's Name - Please Print)

(Owner's Signature)

(Owner's Mailing Address)

(City)

(State)

(Zip Code)

(Owner's Name - Please Print)

(Owner's Signature)

(Owner's Mailing Address)

(City)

(State)

(Zip Code)

RECEIVED  
BLM AZ STATE OFFICE  
2010 AUG - 2 P 2: 19  
PHOENIX, ARIZONA

18 U.S.C. 1001 and 43 U.S.C. 1212 make it a crime for any person knowingly and willfully to make to any department or agency of the United States any false, fictitious or fraudulent statements or representations as to any matter within its jurisdiction.

INSTRUCTIONS

1. This certification is made under the provisions of 43 U.S.C. § 1744 and 30 U.S.C. §28-28k and the regulations thereunder (43 CFR Part 3830).
2. The claimant(s) must fill in the dates in paragraph 1 for the beginning and ending of the assessment year for which this waiver is sought.
3. The claimant(s) must fill in the date in paragraph 2 for the beginning of the assessment year for which this waiver is sought.
4. All claim and site names and BLM serial numbers must be listed for the mining claims, mill sites, and tunnel sites for which the waiver is sought.
5. All owners of the mining claims, mill sites, and tunnel sites and their addresses must be given.
6. This waiver form must be signed by all the claimants or their designated agent, in original form. If an agent is designated, a notarized designation of agent, signed by all of the claimants with proper address given, must be submitted with this waiver.
7. This form must be filed no later than September 1st for the upcoming assessment year in the BLM State Office where the mining claims or sites are recorded, or the waiver cannot be granted by the BLM. (Example: To obtain a waiver for the assessment year 2012, which begins on September 1, 2011, you must qualify for and file for a waiver no later than September 1, 2011, in the proper BLM State Office.)
8. For all mining claims which require assessment work, you must record an affidavit of labor on or before the December 30th immediately following the filing of this waiver. For all other mining claims or sites waived, you must record a notice of intent to hold on or before the December 30th immediately following the filing of this waiver.
9. Mill and tunnel sites may also be listed on this waiver and be waived from payment of the maintenance fee. A notice of intent to hold for these sites is required to be filed by the December 30th following the filing of this waiver.

FOR OFFICIAL USE ONLY

UNITED STATES  
DEPARTMENT OF THE INTERIOR  
BUREAU OF LAND MANAGEMENT

165

417355

MAINTENANCE FEE WAIVER CERTIFICATION

AA

FORM APPROVED  
OMB NO. 1004-0114  
Expires: October 31, 2016

SEE INSTRUCTIONS ON PAGE 2

- This small miner waiver is filed for the assessment year beginning on September 1, ~~2014~~<sup>2015</sup> and ending on September 1, ~~2015~~<sup>2016</sup>.
- The undersigned and all related parties owned ten or fewer mining claims, mill, or tunnel sites located and maintained on Federal lands in the United States of America on September 1, 2015.
- The undersigned have performed the assessment work required by law for each mining claim listed prior to filing this waiver and understand that by filing this form, the undersigned must file an affidavit of assessment work with the Bureau of Land Management (BLM) by the December 30th following the filing of this waiver.
- The undersigned understand that if the assessment work obligation has not yet come due under 30 U.S.C. 28 (for those claims in their first assessment year only), a notice of intent to hold reciting this condition must be recorded by the December 30th following the filing of this waiver.
- The undersigned understand that mill and tunnel sites may also be listed on this waiver and be waived from payment of the maintenance fee, and that a notice of intent to hold for these sites is required to be filed with the BLM by the December 30th following the filing of this waiver.
- The undersigned understand and acknowledge that pursuant to 43 U.S.C. 1212 and 18 U.S.C. 1001, the filing or recording of a false, fictitious, or fraudulent document with the BLM may result in a fine of up to \$250,000, a prison term not to exceed five years, or both.
- The mining claims, mill or tunnel sites for which this waiver from payment of the maintenance fees is requested are:

CLAIM OR SITE NAME	BLM RECORDATION SERIAL NUMBER
1. Blue Dog Two	AMC417355
2.	
3.	
4.	
5.	
6.	
7.	
8.	
9.	
10.	

RECEIVED  
BLM AZ STATE OFFICE  
2015 AUG - 5 P 3:14  
PHOENIX, ARIZONA

The owner(s) (claimants) of the above mining claims and sites are:

Thomas R. Villone  
 \_\_\_\_\_  
 (Owner's Name - Please Print)

P.O. Box 12391  
 \_\_\_\_\_  
 (Owner's Mailing Address)

*Thomas R. Villone*  
 \_\_\_\_\_  
 (Owner's Signature)

Prescott AZ 86304  
 \_\_\_\_\_  
 (City) (State) (Zip Code)

Shawn Moffett  
 \_\_\_\_\_  
 (Owner's Name - Please Print)

310 North Terrace  
 \_\_\_\_\_  
 (Owner's Mailing Address)

*Thomas R. Villone P.O.A*  
 \_\_\_\_\_  
 (Owner's Signature)

Janesville WI 53548  
 \_\_\_\_\_  
 (City) (State) (Zip Code)

Michael Shipley  
 \_\_\_\_\_  
 (Owner's Name - Please Print)

8657 W Rowel Rd  
 \_\_\_\_\_  
 (Owner's Mailing Address)

*Thomas R. Villone P.O.A*  
 \_\_\_\_\_  
 (Owner's Signature)

Peoria AZ 85383  
 \_\_\_\_\_  
 (City) (State) (Zip Code)

Carole Jolly  
 \_\_\_\_\_  
 (Owner's Name - Please Print)

P.O. Box 2284  
 \_\_\_\_\_  
 (Owner's Mailing Address)

*Thomas R. Villone P.O.A*  
 \_\_\_\_\_  
 (Owner's Signature)

Prescott AZ 86302  
 \_\_\_\_\_  
 (City) (State) (Zip Code)

(Continued on page 2)

ENTERED  
 SEP 03 2015  
 BY: *[Signature]*

NW  
9/3/2015

Mark Polydoros

(Owner's Name - Please Print)

Thomas B. Villone P.O.A.

(Owner's Signature)

10531 Rocky Hill Dr

(Owner's Mailing Address)

Dewey

(City)

AZ

(State)

86327

(Zip Code)

(Owner's Name - Please Print)

(Owner's Signature)

(Owner's Mailing Address)

(City)

(State)

(Zip Code)

(Owner's Name - Please Print)

(Owner's Signature)

(Owner's Mailing Address)

(City)

(State)

(Zip Code)

(Owner's Name - Please Print)

(Owner's Signature)

(Owner's Mailing Address)

(City)

(State)

(Zip Code)

PHOENIX, ARIZONA  
2015 AUG 15 P 3:14  
BLM AZ STATE OFFICE RECEIVED

18 U.S.C. 1001 and 43 U.S.C. 1212 make it a crime for any person knowingly and willfully to make to any department or agency of the United States any false, fictitious or fraudulent statements or representations as to any matter within its jurisdiction.

INSTRUCTIONS

1. This certification is made under the provisions of 43 U.S.C. § 1744 and 30 U.S.C. §28-28k and the regulations thereunder (43 CFR Part 3830).
2. The claimant(s) must fill in the dates in paragraph 1 for the beginning and ending of the assessment year for which this waiver is sought.
3. The claimant(s) must fill in the date in paragraph 2 for the beginning of the assessment year for which this waiver is sought.
4. All claim and site names and BLM serial numbers must be listed for the mining claims, mill sites, and tunnel sites for which the waiver is sought.
5. All owners of the mining claims, mill sites, and tunnel sites and their addresses must be given.
6. This waiver form must be signed by all the claimants or their designated agent, in original form. If an agent is designated, a notarized designation of agent, signed by all of the claimants with proper address given, must be submitted with this waiver.
7. This form must be filed no later than September 1st for the upcoming assessment year in the BLM State Office where the mining claims or sites are recorded, or the waiver cannot be granted by the BLM. (Example: To obtain a waiver for the assessment year 2012, which begins on September 1, 2011, you must qualify for and file for a waiver no later than September 1, 2011, in the proper BLM State Office.)
8. For all mining claims which require assessment work, you must record an affidavit of labor on or before the December 30th immediately following the filing of this waiver. For all other mining claims or sites waived, you must record a notice of intent to hold on or before the December 30th immediately following the filing of this waiver.
9. Mill and tunnel sites may also be listed on this waiver and be waived from payment of the maintenance fee. A notice of intent to hold for these sites is required to be filed by the December 30th following the filing of this waiver.

FOR OFFICIAL USE ONLY

POWER OF ATTORNEY KNOW ALL MEN BY THESE PRESENCE:

Michael Shipley, Mark Polydoros, Shawn Moffett and Carole Jolly hereinafter referred to as claimants, in the County of Yavapai, State of Arizona; do appoint Tomas R. Villone as our true and lawful agent for our association claim AMC417355 "Blue Dog Two". In principal's name, and for principal's use and benefit, said agent is authorized hereby;

- (1) To sign our names on any BLM document referencing the above association claim # AMC417355 "Blue Dog Two".
- (2) Giving and granting to said agent full power and authority to do all and every act and thing whatsoever requisite and necessary to be done relative to any of the foregoing as fully to all intents and purposes as principal might or could do if personally present.

All that said agent shall lawfully do or cause to be done under the authority of this power of attorney is expressly approved. We the undersigned claimants authorize our name to be on the location notice of the "Blue Dog Two" association placer mining claim # AMC417355.

We are an actual party to the location of the "Blue Dog Two" association placer mining claim # AMC417355.

RECEIVED  
 BLM YAVAPAI OFFICE  
 2015 NOV 27 PM 3:31  
 PHOENIX, ARIZONA  
 RECEIVED  
 BLM YAVAPAI OFFICE  
 2015 AUG - 5 P 3:15  
 PHOENIX, ARIZONA

- 1. Thomas R. Villone, Current mailing address: P.O. Box 12391, Prescott, AZ 86304  
*Thomas R. Villone*
- 2. Mark Polydoros, Current mailing address: 10531 Rocky Hill Dr., Dewey AZ 86327  
*Mark Polydoros*
- 3. Shawn Moffett, Current mailing address: 7350 W Veda, Kirkland, AZ 86332  
*Shawn Moffett*
- 4. Michael Shipley, Current mailing address: 8657 W Rowel RD, Glendale, AZ 85383  
*Michael S. Shipley*
- 5. Carole Jolly, Current mailing address: P.O. Box 2284, Prescott, AZ 86302  
*Carole Jolly*



① State of ARIZONA County of, YAVAPAI ② State of ARIZONA County of, YAVAPAI ③ State of AZ County of, YAVAPAI

Signed before me on this 8TH day of Aug, 2013 by THOMAS R. VILLONE  
 Signed before me on this 12 day of 8, 2013 by Salvatore Leto  
 Signed before me on this 8TH day of Aug, 2013 by SHAWN MOFFETT

Notarized the above signatures:  
*Beverly Jean Stewart*

Notarized the above signatures:

Notarized the above signatures:  
*Beverly Jean Stewart*



4 State of Arizona County of, Yavapai

Signed before me on this 26 day of sept, 13 by Carole Jolly

*Salvatore Leto*  
 I Salvatore Leto on the Date Above witnessed (Mark Polydoros) on 8-12-13 signed This document for my presents

State of AZ County of, Maricopa

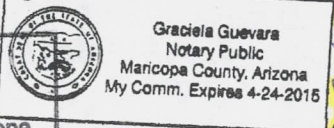
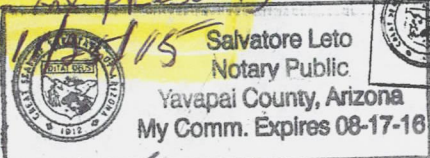
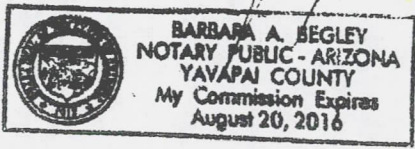
Signed before me on this 1st day of Oct, 2013 by Michael S. Shipley

Notarized the above signatures:

*Barbara A. Begley*

Notarized the above signatures:

*Graciela Guevara*



This POA was returned timely w/ the requested correction as noted in the Notice dated 11-14-15 R. 2/15 12:7-15

POWER OF ATTORNEY KNOW ~~MADE~~ BY THESE PRESENCE:

Michael Shipley, Mark Polydoros, Shawn Moffett and Carole Jolly hereinafter referred to as claimants, in the County of Yavapai, State of Arizona; do appoint Tomas R. Villone as our true and lawful agent for our association claim AMC417355 "Blue Dog Two". In principal's name, and for principal's use and benefit, said agent is authorized hereby;

- (1) To sign our names on any BLM document referencing the above association claim # AMC417355 "Blue Dog Two".
- (2) Giving and granting to said agent full power and authority to do all and every act and thing whatsoever requisite and necessary to be done relative to any of the foregoing as fully to all intents and purposes as principal might or could do if personally present.

All that said agent shall lawfully do or cause to be done under the authority of this power of attorney is expressly approved. We the undersigned claimants authorize our name to be on the location notice of the "Blue Dog Two" association placer mining claim # AMC417355.

We are an actual party to the location of the "Blue Dog Two" association placer mining claim # AMC417355.

- ① Thomas R. Villone, Current mailing address: P.O. Box 12391, Prescott, AZ 86304  
*Thomas R. Villone*
- 2. Mark Polydoros, Current mailing address: 10531 Rocky Hill Dr., Dewey AZ 86327  
*Mark Polydoros*
- ③ Shawn Moffett, Current mailing address: 7350 W Veda, Kirkland, AZ 86332  
*Shawn Moffett*
- 4. Michael Shipley, Current mailing address: 8657 W Rowel RD, Glendale, AZ 85383  
*Michael S. Shipley*
- 5. Carole Jolly, Current mailing address: P.O. Box 2284, Prescott, AZ 86302  
*Carole Jolly*

RECEIVED  
BLM AZ STATE OFFICE  
2015 AUG - 5 P 3:15  
PHOENIX, ARIZONA

① State of ARIZONA County of, YAVAPAI ② State of ARIZONA County of, YAVAPAI ③ State of AZ County of, YAVAPAI

Signed before me on this 8TH day  
THOMAS R. VILLONE  
Of AUG, 2013 by \_\_\_\_\_


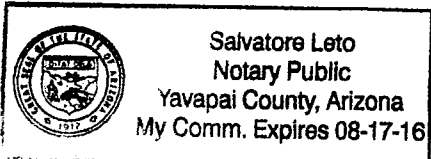
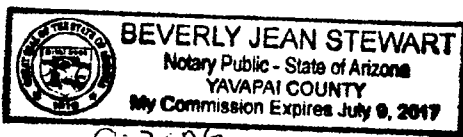
Signed before me on this 12 day  
Of 8, 2013 by Salvatore Leto

Signed before me on this 8TH day  
SHAWN MOFFETT  
Of AUG, 2013 by \_\_\_\_\_

Notarized the above signatures:  
*Beverly Jean Stewart*

Notarized the above signatures:

Notarized the above signatures:  
*Beverly Jean Stewart*



④ State of Arizona County of, Yavapai


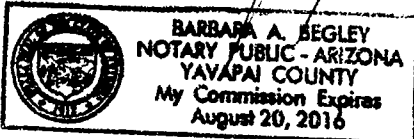
Signed before me on this 26 day  
Sept 13. Carole Jolly  
Of 20 by \_\_\_\_\_

④.5 State of AZ County of, Maricopa

Signed before me on this 1ST day  
Of Oct, 2013 by Michael S. Shipley

Notarized the above signatures:  
*Barbara A. Begley*

Notarized the above signatures:  
*Graciela Guevara*



When Recorded, MAIL TO:



See Page 2

Affidavit

RECEIVED  
CLERK OF SUPERIOR COURT OFFICE  
2015 AUG -5 P 3:15  
PHOENIX, ARIZONA



When Recorded, **MAIL TO:**

Thomas Villone  
P.O. Box 12391  
Prescott, AZ 86304



MAINTENANCE Fee WAIVER

RECEIVED  
DUMAS, STEPHEN  
2015 AUG -5 P 3:14  
PHOENIX, ARIZONA

UNITED STATES  
DEPARTMENT OF THE INTERIOR  
BUREAU OF LAND MANAGEMENT

FORM APPROVED  
OMB NO.: 1004-0114  
Expires: October 31, 2016

**AFFIDAVIT OF ANNUAL ASSESSMENT WORK**

417355

**WHEN RECORDED, MAIL DOCUMENT TO:**

NAME: Thomas R. Villone

ADDRESS: P.O. Box 12391

CITY, STATE, ZIP: Prescott, AZ 86302

**FOR COUNTY RECORDER'S USE**

No. of Claims 1

x \$10/claim

Total due BLM \$ 10.00

**TO ALL WHOM IT MAY CONCERN:**

1. The undersigned certifies that at least \$100 per claim was expended for development, labor and improvements, or equivalent value added, as the annual assessment work for the assessment year ending September 1, 2015 for the following contiguous unpatented mining claim(s), located in the County of Yavapai, in the State of Arizona.

BLM Serial No.	Name of Claim	Tp Rg Sec Mer				County Recordation Book and Page No.	Date
		Example: 13N 5E 14 MDM					
AMC417355	Blue Dog Two	12.5N	2W	19	MSR	Book 4903Page 325	09/04/12

RECEIVED  
BLM AT STATE OFFICE  
2015 AUG - 5 P 3:15  
PHOENIX, ARIZONA

(Continued on page 2)

ENTERED  
AUG 07 2015  
BY: RAM

RECEIPT # 3360778

2. Type of labor and improvements (specify what was done and give the total value for that labor and improvement to show at least \$100 for each claim). If a geological, geochemical, or geophysical survey was performed, as per 30 U.S.C. 28-1, reference the title of the report of survey, give cost and date of the survey and report, and indicate it was filed with the County Recorder:

Description of Work Performed	Value of Work Performed	Date Work Was Performed
Trail and road work, test holes, area clean-up and trash removal	900.00	June and July 2015

3. Name and mailing address of each person who performed the labor and improvements:

**Name (please print)**

Thomas R. Villone

**Current Mailing Address (please print)**

P.O. Box 12391, Prescott, AZ 86304

\_\_\_\_\_  
 \_\_\_\_\_  
 \_\_\_\_\_  
 \_\_\_\_\_

\_\_\_\_\_  
 \_\_\_\_\_  
 \_\_\_\_\_  
 \_\_\_\_\_

4. Name and mailing address of each person who holds and claims the subject mining claim(s) for the valuable minerals contained therein. Be sure to indicate if there is a change of address:

**Name (please print)**

Michael Shipley

**Current Mailing Address (please print)**

8657 W Rowel Rd, Peoria, AZ 85383

Carole Jolly

P.O. Box 2284, Prescott, AZ 86302

Mark Polydoros

10531 Rocky Hill Dr, Dewey, AZ 86327

Shawn Moffett

310 N. Terrace, Janesville, WI 53548

Thomas R. Villone

P.O. Box 12391, Prescott, AZ 86304

\_\_\_\_\_  
 \_\_\_\_\_  
 \_\_\_\_\_  
 \_\_\_\_\_

\_\_\_\_\_  
 \_\_\_\_\_  
 \_\_\_\_\_  
 \_\_\_\_\_

RECEIVED  
 BLM ARIZONA DISTRICT OFFICE  
 2015 AUG - 5 PM 3:15  
 PHOENIX, ARIZONA

3 RU  
POA

5. The undersigned testifies that on the date of 09-04, 2012, all monuments required by law were erected upon the subject claim(s), and all notices required by law were posted on the subject claim(s) or copies thereof were in place, and at said date, each corner monument bore or contained

markings sufficient to appropriately designate the corner of the claim to which it pertains and the name of the claim(s).

I hereby certify under penalty of perjury under the laws of the State of Arizona that the foregoing statements are true and correct:

Shawna R. Villone Date: 8-2-15  
(Signature of person responsible for above statement)

Title 18 U.S.C. 1001 and 43 U.S.C. 1212 make it a crime for any person knowingly and willfully to make to any department or agency of the United States any false, fictitious or fraudulent statements or representations as to any matter within its jurisdiction.

**Notary Block**

SUBSCRIBED AND SWORN TO before me, this 2ND day of AUGUST 2015

By: Beverly Jean Stewart  
(Signature of Affiant)

Title: Notary for State of ARIZONA

My Commission Expires: July 9, 2017



**INSTRUCTIONS**

1. This is an optional form that may be used to satisfy the requirements for the Bureau of Land Management (BLM) under the provisions of 43 U.S.C. §1744 and 30 U.S.C. §28-28d and the regulations thereunder (43 CFR part 3835). Since local and State laws may vary, you should contact your local and State agencies where the claims are located to ensure all applicable laws and requirements are satisfied.
2. The claimant(s) must fill in the date in paragraph 1 for the applicable assessment year and the county and state where the claims are located.
3. All claim names, BLM serial numbers, legal descriptions, and original county recording information must be listed for the claims pertaining to this assessment notice.
4. The claimant(s) must complete paragraph 2 listing all labor or improvements which was performed on or did benefit the subject mining claims. The value and date of the labor or improvements must also be listed. The total amount of labor or improvements can be listed, but the total expenditure must equal at least \$100 for each claim.
5. The names and current mailing addresses of the person(s) performing the labor shall be listed in paragraph 3.
6. The name and current mailing address of each owner (claimant) of the claims shall be listed in paragraph 4. The mailing address shall be the owner's address and not the address of an agent or anyone representing the claimant. Be sure to note if there has been a change of address.
7. Paragraph 5 shall be completed to show the date it was verified that all monuments required by law were properly erected, all notices were posted, and that corners were appropriately designated for all claims listed.
8. An exact legible reproduction or duplicate (other than microfilm or other electronic media) of this affidavit or another type of affidavit of assessment work that you file or will file in the county where each claim is located, must be filed with the BLM on or before December 30 of the calendar year in which the assessment year ends. For mill or tunnel sites, a separate notice of intent to hold must be filed with the BLM on or before December 30. Requirements for filing a notice of intent to hold can be found at 43 CFR 3835.33.
9. A processing fee of \$10 for each claim listed must be remitted to the BLM along with this or any other affidavit of assessment work.

PHOENIX, ARIZONA  
2015 AUG - 5 P 3:15  
RECEIVED

**United States Department of the Interior**  
**Bureau of Land Management**  
 LANDS/RECREATION & PLANNING  
 ONE N CENTRAL AVE  
 PHOENIX, AZ 85004 -2203  
 Phone: 602-417-9200

Receipt

No: 3360278

<b>Transaction #:</b> 3458265	
<b>Date of Transaction:</b> 08/06/2015	
CUSTOMER:	
THOMAS R VILLONE PO BOX 12391 PRESCOTT, AZ 86304-2391 US	

LINE #	QTY	DESCRIPTION	REMARKS	UNIT PRICE	TOTAL
1	1.00	LOCATABLE MINERALS / MINING CLAIMS-NOT NEW-UNADJUD, ONE AUTH NO. ONLY / MINING CLAIM MONEY RECEIVED CASES: AMC417355/\$10.00	MAINT FEE WAIVER (1) 2016 / POL (1) 2015	- n/a -	10.00
<b>TOTAL:</b>					<b>\$10.00</b>

PAYMENT INFORMATION					
1	AMOUNT:	10.00	POSTMARKED:	08/03/2015	
	TYPE:	CHECK	RECEIVED:	08/05/2015	
	CHECK NO:	270			
	NAME:	VILLONE, THOMAS R PO BOX 12391 PRESCOTT AZ 86304-2391 US			

REMARKS

This receipt was generated by the automated BLM Collections and Billing System and is a paper representation of a portion of the official electronic record contained therein.

**ENTERED**  
 AUG 07 2015  
 BY: RAM

Provided by Sonia Santillan/WO from vendor  
Address corrections 5/19/15

417355

Admin State	Serial Nr Full	Mc Lead Case Ser Nr	Cust Nm	Address	City	State	Zip	Move Date	Address	Address 2	City	State	Zip5	Zip4
AZ	AMC416357	AMC416357	ANDERSON LARRY	6335 N POTTERY PL	PRESCOTT	AZ	863058661	201502	20490 TIMOTHY DR		SOULSBYVILL	CA	95372	9737
AZ	AMC425373	AMC425373	BENNETTO JOHN	20218 E TONELEA TRL	MAYER	AZ	863332509	201502	22119 N 36TH ST		PHOENIX	AZ	85050	7395
AZ	AMC425294	AMC425284	BLUNCK PHILLIP	260 HUDSON AVE	NAMPA	ID	836512320	201412	6452 CHERRY LN		NAMPA	ID	83687	8300
AZ	AMC404135	AMC404130	BRITTON DOUG	17210 E HILLCREST DR	FOUNTAIN HILLS	AZ	852686719	201411	15359 E LOTUS LN		FOUNTAIN HILLS	AZ	85268	4375
AZ	AMC404136	AMC404130	BRITTON DOUG	17210 E HILLCREST DR	FOUNTAIN HILLS	AZ	852686719	201411	15359 E LOTUS LN		FOUNTAIN HILLS	AZ	85268	4375
AZ	AMC417510	AMC417508	BRUNN MICHAEL	4664 FLANDERS WAY	DENVER	CO	802496687	201403	1181 S ZENO WAY	UNIT D	AURORA	CO	80017	5726
AZ	AMC417511	AMC417508	BRUNN MICHAEL	4664 FLANDERS WAY	DENVER	CO	802496687	201403	1181 S ZENO WAY	UNIT D	AURORA	CO	80017	5726
AZ	AMC417512	AMC417508	BRUNN MICHAEL	4664 FLANDERS WAY	DENVER	CO	802496687	201403	1181 S ZENO WAY	UNIT D	AURORA	CO	80017	5726
AZ	AMC350781	AMC350781	BURKETT DAVID	17007 E DARLEEN DR	LEANDER	TX	786419616	201411	17504 W 1ST ST		LEANDER	TX	78641	9469
AZ	AMC421630	AMC421630	CARLING JOSH	PO BOX 1412	BAGDAD	AZ	863211412	201407	HC 1	BOX 3061	BAGDAD	AZ	86321	9706
AZ	AMC421631	AMC421630	CARLING JOSH	PO BOX 1412	BAGDAD	AZ	863211412	201407	HC 1	BOX 3061	BAGDAD	AZ	86321	9706
AZ	AMC421632	AMC421630	CARLING JOSH	PO BOX 1412	BAGDAD	AZ	863211412	201407	HC 1	BOX 3061	BAGDAD	AZ	86321	9706
AZ	AMC424950	AMC424950	CARLING JOSH	PO BOX 1412	BAGDAD	AZ	863211412	201407	HC 1	BOX 3061	BAGDAD	AZ	86321	9706
AZ	AMC424951	AMC424950	CARLING JOSH	PO BOX 1412	BAGDAD	AZ	863211412	201407	HC 1	BOX 3061	BAGDAD	AZ	86321	9706
AZ	AMC429445	AMC429445	CHARLEBOIX HOWARD F	4804 4TH AVE N APT 2	GREAT FALLS	MT	594051415	201403	48 COVE LN		GREAT FALLS	MT	59404	6123
AZ	AMC429446	AMC429445	CHARLEBOIX HOWARD F	4804 4TH AVE N APT 2	GREAT FALLS	MT	594051415	201403	48 COVE LN		GREAT FALLS	MT	59404	6123
AZ	AMC422789	AMC422789	CIESZKI TIMOTHY K	PO BOX 1	YARNELL	AZ	853620001	201410	419 N WASHINGTON AVE		TITUSVILLE	FL	32796	5808
AZ	AMC424569	AMC424569	CIESZKI TIMOTHY K	PO BOX 1	YARNELL	AZ	853620001	201410	419 N WASHINGTON AVE		TITUSVILLE	FL	32796	5808
AZ	AMC430246	AMC430246	CIUMMO MICHAEL	11433 E JUAN TABO RD	SCOTTSDALE	AZ	852555706	201503	19602 N 32ND ST	LOT 94	PHOENIX	AZ	85050	1930
AZ	AMC430247	AMC430246	CIUMMO MICHAEL	11433 E JUAN TABO RD	SCOTTSDALE	AZ	852555706	201503	19602 N 32ND ST	LOT 94	PHOENIX	AZ	85050	1930
AZ	AMC416910	AMC416910	CLARK ANDY	PO BOX 354	SUPERIOR	AZ	851731305	201409	53515 SUTTON PL		MIAMI	AZ	85539	9630
AZ	AMC421119	AMC421119	CODER LANA	2138 LYNXWOOD DR	PRESCOTT	AZ	863015481	201412	10801 S STATE ROUTE 69		MAYER	AZ	86333	5804
AZ	AMC420818	AMC420818	COUILLARD JACKIE	11663 PINE BEACH DR	BRAINERD	MN	564012065	201405	3014 ROCKING RANCH		PINE RIVER	MN	56474	4030
AZ	AMC426108	AMC426104	CRAWFORD SHAWN	2630 ARNOLD DR	ELLSWORTH AFB	SD	577064813	201503	9405 OREN THOMPSON RD		CHARLOTTE	NC	28213	7733
AZ	AMC395633	AMC395633	DAMOUTH LANNY	4717 W PARADISE LN	GLENDALE	AZ	853062632	201408	5350 W BELL RD	STE C122	GLENDALE	AZ	85308	3907
AZ	AMC395634	AMC395633	DAMOUTH LANNY	4717 W PARADISE LN	GLENDALE	AZ	853062632	201408	5350 W BELL RD	STE C122	GLENDALE	AZ	85308	3907
AZ	AMC428197	AMC428197	DESERT GOLD DIGGERS INC	PO BOX 85358	TUCSON	AZ	857545358	201407	PO BOX 5215		TUCSON	AZ	85703	0215
AZ	AMC428198	AMC428197	DESERT GOLD DIGGERS INC	PO BOX 85358	TUCSON	AZ	857545358	201407	PO BOX 5215		TUCSON	AZ	85703	0215
AZ	AMC428199	AMC428197	DESERT GOLD DIGGERS INC	PO BOX 85358	TUCSON	AZ	857545358	201407	PO BOX 5215		TUCSON	AZ	85703	0215
AZ	AMC428200	AMC428197	DESERT GOLD DIGGERS INC	PO BOX 85358	TUCSON	AZ	857545358	201407	PO BOX 5215		TUCSON	AZ	85703	0215
AZ	AMC428201	AMC428197	DESERT GOLD DIGGERS INC	PO BOX 85358	TUCSON	AZ	857545358	201407	PO BOX 5215		TUCSON	AZ	85703	0215
AZ	AMC428202	AMC428197	DESERT GOLD DIGGERS INC	PO BOX 85358	TUCSON	AZ	857545358	201407	PO BOX 5215		TUCSON	AZ	85703	0215
AZ	AMC428203	AMC428197	DESERT GOLD DIGGERS INC	PO BOX 85358	TUCSON	AZ	857545358	201407	PO BOX 5215		TUCSON	AZ	85703	0215
AZ	AMC428204	AMC428197	DESERT GOLD DIGGERS INC	PO BOX 85358	TUCSON	AZ	857545358	201407	PO BOX 5215		TUCSON	AZ	85703	0215
AZ	AMC428205	AMC428197	DESERT GOLD DIGGERS INC	PO BOX 85358	TUCSON	AZ	857545358	201407	PO BOX 5215		TUCSON	AZ	85703	0215
AZ	AMC428206	AMC428197	DESERT GOLD DIGGERS INC	PO BOX 85358	TUCSON	AZ	857545358	201407	PO BOX 5215		TUCSON	AZ	85703	0215
AZ	AMC428207	AMC428197	DESERT GOLD DIGGERS INC	PO BOX 85358	TUCSON	AZ	857545358	201407	PO BOX 5215		TUCSON	AZ	85703	0215
AZ	AMC428208	AMC428197	DESERT GOLD DIGGERS INC	PO BOX 85358	TUCSON	AZ	857545358	201407	PO BOX 5215		TUCSON	AZ	85703	0215
AZ	AMC428209	AMC428197	DESERT GOLD DIGGERS INC	PO BOX 85358	TUCSON	AZ	857545358	201407	PO BOX 5215		TUCSON	AZ	85703	0215
AZ	AMC428286	AMC428286	DESERT GOLD DIGGERS INC	PO BOX 85358	TUCSON	AZ	857545358	201407	PO BOX 5215		TUCSON	AZ	85703	0215
AZ	AMC428287	AMC428286	DESERT GOLD DIGGERS INC	PO BOX 85358	TUCSON	AZ	857545358	201407	PO BOX 5215		TUCSON	AZ	85703	0215
AZ	AMC427885	AMC427885	DIXON NELSON	PO BOX 819	CONGRESS	AZ	853320819	201504	251 S SCOTT DR		SEQUIM	WA	98382	6806
AZ	AMC418665	AMC418660	FINK ALAN	718 AVENUE D	BILLINGS	MT	591023536	201504	114 9TH AVE SW		SIDNEY	MT	59270	3721
AZ	AMC390947	AMC390947	FROMBACH ELMER W JR	4103 55TH AVE SW	SEATTLE	WA	981163916	201501	1925 S CORONADO RD	APT 2069	GILBERT	AZ	85295	2215
AZ	AMC390947	AMC390947	FROMBACH KRISTI	4103 55TH AVE SW	SEATTLE	WA	981163916	201501	1925 S CORONADO RD	APT 2069	GILBERT	AZ	85295	2215
AZ	AMC373841	AMC373840	GRASSE STERLING	PO BOX 999	CONGRESS	AZ	853320999	201402	15572 E KENYON AVE		AURORA	CO	80013	2437
AZ	AMC373842	AMC373840	GRASSE STERLING	PO BOX 999	CONGRESS	AZ	853320999	201402	15572 E KENYON AVE		AURORA	CO	80013	2437
AZ	AMC430503	AMC430503	HAHN GREGORY A	8353 W ILIFF AVE	LAKEWOOD	CO	802273009	201504	PO BOX 2428		CORTARO	AZ	85652	2428
AZ	AMC430504	AMC430503	HAHN GREGORY A	8353 W ILIFF AVE	LAKEWOOD	CO	802273009	201504	PO BOX 2428		CORTARO	AZ	85652	2428
AZ	AMC430505	AMC430503	HAHN GREGORY A	8353 W ILIFF AVE	LAKEWOOD	CO	802273009	201504	PO BOX 2428		CORTARO	AZ	85652	2428
AZ	AMC430506	AMC430503	HAHN GREGORY A	8353 W ILIFF AVE	LAKEWOOD	CO	802273009	201504	PO BOX 2428		CORTARO	AZ	85652	2428
AZ	AMC430507	AMC430503	HAHN GREGORY A	8353 W ILIFF AVE	LAKEWOOD	CO	802273009	201504	PO BOX 2428		CORTARO	AZ	85652	2428

AZ	AMC430508	AMC430503	HAHN GREGORY A	8353 W ILIFF AVE	LAKEWOOD	CO	802273009	201504	PO BOX 2428			CORTARO	AZ	85652	2428
AZ	AMC430509	AMC430503	HAHN GREGORY A	8353 W ILIFF AVE	LAKEWOOD	CO	802273009	201504	PO BOX 2428			CORTARO	AZ	85652	2428
AZ	AMC430510	AMC430503	HAHN GREGORY A	8353 W ILIFF AVE	LAKEWOOD	CO	802273009	201504	PO BOX 2428			CORTARO	AZ	85652	2428
AZ	AMC430511	AMC430503	HAHN GREGORY A	8353 W ILIFF AVE	LAKEWOOD	CO	802273009	201504	PO BOX 2428			CORTARO	AZ	85652	2428
AZ	AMC430512	AMC430503	HAHN GREGORY A	8353 W ILIFF AVE	LAKEWOOD	CO	802273009	201504	PO BOX 2428			CORTARO	AZ	85652	2428
AZ	AMC430513	AMC430503	HAHN GREGORY A	8353 W ILIFF AVE	LAKEWOOD	CO	802273009	201504	PO BOX 2428			CORTARO	AZ	85652	2428
AZ	AMC430514	AMC430503	HAHN GREGORY A	8353 W ILIFF AVE	LAKEWOOD	CO	802273009	201504	PO BOX 2428			CORTARO	AZ	85652	2428
AZ	AMC430515	AMC430503	HAHN GREGORY A	8353 W ILIFF AVE	LAKEWOOD	CO	802273009	201504	PO BOX 2428			CORTARO	AZ	85652	2428
AZ	AMC430516	AMC430503	HAHN GREGORY A	8353 W ILIFF AVE	LAKEWOOD	CO	802273009	201504	PO BOX 2428			CORTARO	AZ	85652	2428
AZ	AMC430517	AMC430503	HAHN GREGORY A	8353 W ILIFF AVE	LAKEWOOD	CO	802273009	201504	PO BOX 2428			CORTARO	AZ	85652	2428
AZ	AMC430518	AMC430503	HAHN GREGORY A	8353 W ILIFF AVE	LAKEWOOD	CO	802273009	201504	PO BOX 2428			CORTARO	AZ	85652	2428
AZ	AMC424721	AMC424720	HARMON STEPHEN M	1080 W 3300 S APT 1083	SALT LAKE CITY	UT	841193372	201407	2846 S 9150 W			MAGNA	UT	84044	1048
AZ	AMC424720	AMC424720	HOBBS MARK RAY	PO BOX 47	WESTBY	MT	592750047	201406	2506 CEDAR AVE			GREELEY	CO	80631	7918
AZ	AMC424721	AMC424720	HOBBS MARK RAY	PO BOX 47	WESTBY	MT	592750047	201406	2506 CEDAR AVE			GREELEY	CO	80631	7918
AZ	AMC424723	AMC424720	HOBBS MARK RAY	PO BOX 47	WESTBY	MT	592750047	201406	2506 CEDAR AVE			GREELEY	CO	80631	7918
AZ	AMC428769	AMC428769	HOBBS MARK RAY	PO BOX 47	WESTBY	MT	592750047	201406	2506 CEDAR AVE			GREELEY	CO	80631	7918
AZ	AMC350435	AMC350435	HOFFMAN JOHN J	PO BOX 211	LAVEEN	AZ	853390211	201411	3504 W TANNER RANCH RD			QUEEN CREEK	AZ	85142	3044
AZ	AMC350436	AMC350435	HOFFMAN JOHN J	PO BOX 211	LAVEEN	AZ	853390211	201411	3504 W TANNER RANCH RD			QUEEN CREEK	AZ	85142	3044
AZ	AMC355908	AMC355908	HOFFMAN JOHN J	PO BOX 211	LAVEEN	AZ	853390211	201411	3504 W TANNER RANCH RD			QUEEN CREEK	AZ	85142	3044
AZ	AMC356376	AMC356376	HOFFMAN JOHN J	PO BOX 211	LAVEEN	AZ	853390211	201411	3504 W TANNER RANCH RD			QUEEN CREEK	AZ	85142	3044
AZ	AMC356377	AMC356376	HOFFMAN JOHN J	PO BOX 211	LAVEEN	AZ	853390211	201411	3504 W TANNER RANCH RD			QUEEN CREEK	AZ	85142	3044
AZ	AMC356378	AMC356376	HOFFMAN JOHN J	PO BOX 211	LAVEEN	AZ	853390211	201411	3504 W TANNER RANCH RD			QUEEN CREEK	AZ	85142	3044
AZ	AMC356379	AMC356376	HOFFMAN JOHN J	PO BOX 211	LAVEEN	AZ	853390211	201411	3504 W TANNER RANCH RD			QUEEN CREEK	AZ	85142	3044
AZ	AMC356616	AMC356616	HOFFMAN JOHN J	PO BOX 211	LAVEEN	AZ	853390211	201411	3504 W TANNER RANCH RD			QUEEN CREEK	AZ	85142	3044
AZ	AMC395803	AMC395803	HOFFMAN JOHN J	PO BOX 211	LAVEEN	AZ	853390211	201411	3504 W TANNER RANCH RD			QUEEN CREEK	AZ	85142	3044
AZ	AMC395804	AMC395803	HOFFMAN JOHN J	PO BOX 211	LAVEEN	AZ	853390211	201411	3504 W TANNER RANCH RD			QUEEN CREEK	AZ	85142	3044
AZ	AMC358799	AMC358798	JEWELL MAUREEN	1885 COUNTY ROAD	RIFLE	CO	816508421	201411	5122 MOOSEHOLLOW DR	UNIT 211		EDEN	UT	84310	6605
AZ	AMC364971	AMC364971	JEWELL MAUREEN	1885 COUNTY ROAD	RIFLE	CO	816508421	201411	5122 MOOSEHOLLOW DR	UNIT 211		EDEN	UT	84310	6605
AZ	AMC358799	AMC358798	JEWELL WILLIAM	1885 COUNTY ROAD	RIFLE	CO	816508421	201411	5122 MOOSEHOLLOW DR	UNIT 211		EDEN	UT	84310	6605
AZ	AMC364971	AMC364971	JEWELL WILLIAM	1885 COUNTY ROAD	RIFLE	CO	816508421	201411	5122 MOOSEHOLLOW DR	UNIT 211		EDEN	UT	84310	6605
AZ	AMC412555	AMC412553	JOHNSON CHRISTOPHER	6355 GENESEE ST	LANCASTER	NY	140869729	201412	1411 PERSIMMON WAY			LAKELAND	FL	33811	1518
AZ	AMC414503	AMC414489	JOHNSON MARC	2302 S DELAWARE ST	DENVER	CO	802234321	201412	3897 N BOUSE RD			GOLDEN VALLEY	AZ	86413	9379
AZ	AMC350130	AMC350128	JONES TIM	4143 N 27TH ST APT 11	PHOENIX	AZ	850165765	201408	8202 W PICCADILLY RD			PHOENIX	AZ	85033	3414
AZ	AMC425399	AMC425399	KELLER CHRISTOPHER	911 S 17TH AVE # 1	PHOENIX	AZ	850073507	201501	232 S 12TH AVE			PHOENIX	AZ	85007	3101
AZ	AMC397857	AMC397857	KRISHER JOSEPH	5326 CONGRESS AVE	MADISON	WI	537182273	201409	885 GARDEN DR	APT 122		SUN PRAIRIE	WI	53590	4172
AZ	AMC397858	AMC397857	KRISHER JOSEPH	5326 CONGRESS AVE	MADISON	WI	537182273	201409	885 GARDEN DR	APT 122		SUN PRAIRIE	WI	53590	4172
AZ	AMC397859	AMC397857	KRISHER JOSEPH	5326 CONGRESS AVE	MADISON	WI	537182273	201409	885 GARDEN DR	APT 122		SUN PRAIRIE	WI	53590	4172
AZ	AMC397860	AMC397857	KRISHER JOSEPH	5326 CONGRESS AVE	MADISON	WI	537182273	201409	885 GARDEN DR	APT 122		SUN PRAIRIE	WI	53590	4172
AZ	AMC417683	AMC417680	LATHROP DANIEL	1594 WADSWORTH	DIXON	IL	610218642	201503	PO BOX 762			AGUILA	AZ	85320	0762
AZ	AMC417683	AMC417680	LATHROP LISA	1594 WADSWORTH	DIXON	IL	610218642	201503	PO BOX 762			AGUILA	AZ	85320	0762
AZ	AMC430384	AMC430384	LATZY EDWARD J	PO BOX 4643	QUARTZSITE	AZ	853594643	201503	6475 BRANDYWINE DR			ANDOVER	OH	44003	9209
AZ	AMC404135	AMC404130	MILLAY HONEY	17210 E HILLCREST DR	FOUNTAIN HILLS	AZ	852686719	201411	15359 E LOTUS LN			FOUNTAIN HILLS	AZ	85268	4375
AZ	AMC404136	AMC404130	MILLAY HONEY	17210 E HILLCREST DR	FOUNTAIN HILLS	AZ	852686719	201411	15359 E LOTUS LN			FOUNTAIN HILLS	AZ	85268	4375
AZ	AMC413507	AMC413507	MOFFETT SHAWN	7350 W VEDA LN	KIRKLAND	AZ	863326074	201407	602 E MADISON AVE	UNIT 26		MILTON	WI	53563	1345
AZ	AMC417355	AMC417355	MOFFETT SHAWN	7350 W VEDA LN	KIRKLAND	AZ	863326074	201407	602 E MADISON AVE	UNIT 26		MILTON	WI	53563	1345
AZ	AMC421633	AMC421633	MOFFETT SHAWN	7350 W VEDA LN	KIRKLAND	AZ	863326074	201407	602 E MADISON AVE	UNIT 26		MILTON	WI	53563	1345
AZ	AMC310987	AMC310987	MONTGOMERY GEORGETTE	908 SELLERS DR NE	ALBUQUERQUE	NM	871125164	201407	1000 MADEIRA DR SE	APT 2		ALBUQUERQUE	NM	87108	4648
AZ	AMC310988	AMC310987	MONTGOMERY GEORGETTE	908 SELLERS DR NE	ALBUQUERQUE	NM	871125164	201407	1000 MADEIRA DR SE	APT 2		ALBUQUERQUE	NM	87108	4648
AZ	AMC310989	AMC310987	MONTGOMERY GEORGETTE	908 SELLERS DR NE	ALBUQUERQUE	NM	871125164	201407	1000 MADEIRA DR SE	APT 2		ALBUQUERQUE	NM	87108	4648

AZ	AMC310990	AMC310987	MONTGOMERY GEORGETTE	908 SELLERS DR NE	ALBUQUERQUE	NM	871125164	201407	1000 MADEIRA DR SE	APT 2	ALBUQUERQUE	NM	87108	4648
AZ	AMC310991	AMC310987	MONTGOMERY GEORGETTE	908 SELLERS DR NE	ALBUQUERQUE	NM	871125164	201407	1000 MADEIRA DR SE	APT 2	ALBUQUERQUE	NM	87108	4648
AZ	AMC310992	AMC310987	MONTGOMERY GEORGETTE	908 SELLERS DR NE	ALBUQUERQUE	NM	871125164	201407	1000 MADEIRA DR SE	APT 2	ALBUQUERQUE	NM	87108	4648
AZ	AMC311330	AMC311330	MONTGOMERY GEORGETTE	908 SELLERS DR NE	ALBUQUERQUE	NM	871125164	201407	1000 MADEIRA DR SE	APT 2	ALBUQUERQUE	NM	87108	4648
AZ	AMC311331	AMC311330	MONTGOMERY GEORGETTE	908 SELLERS DR NE	ALBUQUERQUE	NM	871125164	201407	1000 MADEIRA DR SE	APT 2	ALBUQUERQUE	NM	87108	4648
AZ	AMC311332	AMC311330	MONTGOMERY GEORGETTE	908 SELLERS DR NE	ALBUQUERQUE	NM	871125164	201407	1000 MADEIRA DR SE	APT 2	ALBUQUERQUE	NM	87108	4648
AZ	AMC371820	AMC371820	MONZON BENARDO	878 ENTRADA PL	CHULA VISTA	CA	919106527	201503	1338 NICOLETTE AVE	UNIT 1012	CHULA VISTA	CA	91913	3975
AZ	AMC371821	AMC371820	MONZON BENARDO	878 ENTRADA PL	CHULA VISTA	CA	919106527	201503	1338 NICOLETTE AVE	UNIT 1012	CHULA VISTA	CA	91913	3975
AZ	AMC412339	AMC412339	OLSON DAVID	26039 EDELWEISS CIR	EVERGREEN	CO	804395521	201503	9690 HARRISON ST		THORNTON	CO	80229	2825
AZ	AMC412340	AMC412339	OLSON DAVID	26039 EDELWEISS CIR	EVERGREEN	CO	804395521	201503	9690 HARRISON ST		THORNTON	CO	80229	2825
AZ	AMC412341	AMC412339	OLSON DAVID	26039 EDELWEISS CIR	EVERGREEN	CO	804395521	201503	9690 HARRISON ST		THORNTON	CO	80229	2825
AZ	AMC412342	AMC412339	OLSON DAVID	26039 EDELWEISS CIR	EVERGREEN	CO	804395521	201503	9690 HARRISON ST		THORNTON	CO	80229	2825
AZ	AMC413133	AMC413133	OLSON DAVID	26039 EDELWEISS CIR	EVERGREEN	CO	804395521	201503	9690 HARRISON ST		THORNTON	CO	80229	2825
AZ	AMC413134	AMC413133	OLSON DAVID	26039 EDELWEISS CIR	EVERGREEN	CO	804395521	201503	9690 HARRISON ST		THORNTON	CO	80229	2825
AZ	AMC413135	AMC413133	OLSON DAVID	26039 EDELWEISS CIR	EVERGREEN	CO	804395521	201503	9690 HARRISON ST		THORNTON	CO	80229	2825
AZ	AMC413136	AMC413133	OLSON DAVID	26039 EDELWEISS CIR	EVERGREEN	CO	804395521	201503	9690 HARRISON ST		THORNTON	CO	80229	2825
AZ	AMC427887	AMC427887	PEZZA DOMINICK	3450 N HUALAPAI WAY	LAS VEGAS	NV	891298088	201411	6600 COASTAL BREEZE CT		LAS VEGAS	NV	89108	4353
AZ	AMC421119	AMC421119	POMICHTER RAYMOND M	9295 S STEVEN TRL	KIRKLAND	AZ	863325040	201503	10801 S STATE ROUTE		MAYER	AZ	86333	5804
AZ	AMC425532	AMC425532	PUCKETT JOE	6412 W ROMA AVE	PHOENIX	AZ	850332724	201405	PO BOX 778		DEWEY	AZ	86327	0778
AZ	AMC414354	AMC414338	RACHAL ADA MELODY	27523 N 17TH LN	PHOENIX	AZ	850855312	201403	16271 N 159TH AVE		SURPRISE	AZ	85374	5715
AZ	AMC414354	AMC414338	RACHAL KENNETH W SR	27523 N 17TH LN	PHOENIX	AZ	850855312	201403	16271 N 159TH AVE		SURPRISE	AZ	85374	5715
AZ	AMC399303	AMC399303	REDSTONE RESOURCES CORP	10920 W ALAMEDA AVE STE 207	LAKEWOOD	CO	802262680	201501	3948 MONTCLAIR LN		BOULDER	CO	80301	6019
AZ	AMC399304	AMC399303	REDSTONE RESOURCES CORP	10920 W ALAMEDA AVE STE 207	LAKEWOOD	CO	802262680	201501	3948 MONTCLAIR LN		BOULDER	CO	80301	6019
AZ	AMC402403	AMC402403	REDSTONE RESOURCES CORP	10920 W ALAMEDA AVE STE 207	LAKEWOOD	CO	802262680	201501	3948 MONTCLAIR LN		BOULDER	CO	80301	6019
AZ	AMC402404	AMC402403	REDSTONE RESOURCES CORP	10920 W ALAMEDA AVE STE 207	LAKEWOOD	CO	802262680	201501	3948 MONTCLAIR LN		BOULDER	CO	80301	6019
AZ	AMC402405	AMC402403	REDSTONE RESOURCES CORP	10920 W ALAMEDA AVE STE 207	LAKEWOOD	CO	802262680	201501	3948 MONTCLAIR LN		BOULDER	CO	80301	6019
AZ	AMC403038	AMC403038	REDSTONE RESOURCES CORP	10920 W ALAMEDA AVE STE 207	LAKEWOOD	CO	802262680	201501	3948 MONTCLAIR LN		BOULDER	CO	80301	6019
AZ	AMC403039	AMC403038	REDSTONE RESOURCES CORP	10920 W ALAMEDA AVE STE 207	LAKEWOOD	CO	802262680	201501	3948 MONTCLAIR LN		BOULDER	CO	80301	6019
AZ	AMC403040	AMC403038	REDSTONE RESOURCES CORP	10920 W ALAMEDA AVE STE 207	LAKEWOOD	CO	802262680	201501	3948 MONTCLAIR LN		BOULDER	CO	80301	6019
AZ	AMC403041	AMC403038	REDSTONE RESOURCES CORP	10920 W ALAMEDA AVE STE 207	LAKEWOOD	CO	802262680	201501	3948 MONTCLAIR LN		BOULDER	CO	80301	6019
AZ	AMC403042	AMC403038	REDSTONE RESOURCES CORP	10920 W ALAMEDA AVE STE 207	LAKEWOOD	CO	802262680	201501	3948 MONTCLAIR LN		BOULDER	CO	80301	6019
AZ	AMC403043	AMC403038	REDSTONE RESOURCES CORP	10920 W ALAMEDA AVE STE 207	LAKEWOOD	CO	802262680	201501	3948 MONTCLAIR LN		BOULDER	CO	80301	6019
AZ	AMC403044	AMC403038	REDSTONE RESOURCES CORP	10920 W ALAMEDA AVE STE 207	LAKEWOOD	CO	802262680	201501	3948 MONTCLAIR LN		BOULDER	CO	80301	6019
AZ	AMC403045	AMC403038	REDSTONE RESOURCES CORP	10920 W ALAMEDA AVE STE 207	LAKEWOOD	CO	802262680	201501	3948 MONTCLAIR LN		BOULDER	CO	80301	6019
AZ	AMC403046	AMC403038	REDSTONE RESOURCES CORP	10920 W ALAMEDA AVE STE 207	LAKEWOOD	CO	802262680	201501	3948 MONTCLAIR LN		BOULDER	CO	80301	6019
AZ	AMC403047	AMC403038	REDSTONE RESOURCES CORP	10920 W ALAMEDA AVE STE 207	LAKEWOOD	CO	802262680	201501	3948 MONTCLAIR LN		BOULDER	CO	80301	6019
AZ	AMC403048	AMC403038	REDSTONE RESOURCES CORP	10920 W ALAMEDA AVE STE 207	LAKEWOOD	CO	802262680	201501	3948 MONTCLAIR LN		BOULDER	CO	80301	6019
AZ	AMC403049	AMC403038	REDSTONE RESOURCES CORP	10920 W ALAMEDA AVE STE 207	LAKEWOOD	CO	802262680	201501	3948 MONTCLAIR LN		BOULDER	CO	80301	6019





AZ	AMC411003	AMC410998	REDSTONE RESOURCES CORP	10920 W ALAMEDA AVE STE 207	LAKEWOOD	CO	802262680	201501	3948 MONTCLAIR LN		BOULDER	CO	80301	6019
AZ	AMC395229	AMC395229	ROETKEN CLINT	10918 W MIAMI AVE	TOLLESON	AZ	853539462	201409	16644 E LAST TRAIL DR		FOUNTAIN HILLS	AZ	85268	6636
AZ	AMC395230	AMC395229	ROETKEN CLINT	10918 W MIAMI AVE	TOLLESON	AZ	853539462	201409	16644 E LAST TRAIL DR		FOUNTAIN HILLS	AZ	85268	6636
AZ	AMC395454	AMC395454	ROETKEN CLINT	10918 W MIAMI AVE	TOLLESON	AZ	853539462	201409	16644 E LAST TRAIL DR		FOUNTAIN HILLS	AZ	85268	6636
AZ	AMC412427	AMC412420	RUSSELL JORDAN	PO BOX 1264	KAMAS	UT	840361264	201502	1680 W 3000 S		HEBER CITY	UT	84032	3631
AZ	AMC420462	AMC420457	RUSSELL JORDAN	PO BOX 1264	KAMAS	UT	840361264	201502	1680 W 3000 S		HEBER CITY	UT	84032	3631
AZ	AMC389723	AMC389711	SABEL BRENT	11561 JAMAICA ST	HENDERSON	CO	806407688	201504	209 WINNIPEG ST		LOCHBUJIE	CO	80603	9767
AZ	AMC412182	AMC412179	SABEL BRENT	11561 JAMAICA ST	HENDERSON	CO	806407688	201504	209 WINNIPEG ST		LOCHBUJIE	CO	80603	9767
AZ	AMC413776	AMC413772	SANDOVAL ERIKA	5525 BALZAR AVE	LAS VEGAS	NV	891083101	201408	6312 MOLINO ST		LAS VEGAS	NV	89108	3909
AZ	AMC350141	AMC350128	SANSOM JAMES	50668 W VAL VISTA RD	MARICOPA	AZ	851395110	201407	10544 W KELSO DR		SUN CITY	AZ	85351	4856
AZ	AMC430232	AMC430232	SCHODER TIMOTHY	92-834 WAINOHA ST	KAPOLEI	HI	967071222	201503	437 OAK ST		COLUSA	CA	95932	2631
AZ	AMC402225	AMC402225	SCHUSTER ROBERT	265 E LIBERTY LN	GILBERT	AZ	852964083	201411	1522 W CHILTON AVE		GILBERT	AZ	85233	4604
AZ	AMC429625	AMC429625	SHIEW JAMES A	PO BOX 1913	QUARTZSITE	AZ	853461913	201504	PO BOX 3134		BUENA VISTA	CO	81211	3134
AZ	AMC337791	AMC337791	SHORT STEVE	14641 N 90TH LN	PEORIA	AZ	853813542	201412	2225 N 83RD CIR		MESA	AZ	85207	2198
AZ	AMC399153	AMC399153	SHORT STEVE	14641 N 90TH LN	PEORIA	AZ	853813542	201412	2225 N 83RD CIR		MESA	AZ	85207	2198
AZ	AMC399154	AMC399153	SHORT STEVE	14641 N 90TH LN	PEORIA	AZ	853813542	201412	2225 N 83RD CIR		MESA	AZ	85207	2198
AZ	AMC396704	AMC396704	SORRELL JAMES	PO BOX 4566	FORT SMITH	AR	729144566	201411	4461 N BEAR CANYON		TUCSON	AZ	85749	9649
AZ	AMC396705	AMC396704	SORRELL JAMES	PO BOX 4566	FORT SMITH	AR	729144566	201411	4461 N BEAR CANYON		TUCSON	AZ	85749	9649
AZ	AMC396706	AMC396704	SORRELL JAMES	PO BOX 4566	FORT SMITH	AR	729144566	201411	4461 N BEAR CANYON		TUCSON	AZ	85749	9649
AZ	AMC396707	AMC396704	SORRELL JAMES	PO BOX 4566	FORT SMITH	AR	729144566	201411	4461 N BEAR CANYON		TUCSON	AZ	85749	9649
AZ	AMC396708	AMC396704	SORRELL JAMES	PO BOX 4566	FORT SMITH	AR	729144566	201411	4461 N BEAR CANYON		TUCSON	AZ	85749	9649
AZ	AMC396709	AMC396704	SORRELL JAMES	PO BOX 4566	FORT SMITH	AR	729144566	201411	4461 N BEAR CANYON		TUCSON	AZ	85749	9649
AZ	AMC396710	AMC396704	SORRELL JAMES	PO BOX 4566	FORT SMITH	AR	729144566	201411	4461 N BEAR CANYON		TUCSON	AZ	85749	9649
AZ	AMC383672	AMC383672	SORRELL JAMES D	PO BOX 4566	FORT SMITH	AR	729144566	201411	4461 N BEAR CANYON		TUCSON	AZ	85749	9649
AZ	AMC383673	AMC383672	SORRELL JAMES D	PO BOX 4566	FORT SMITH	AR	729144566	201411	4461 N BEAR CANYON		TUCSON	AZ	85749	9649
AZ	AMC383674	AMC383672	SORRELL JAMES D	PO BOX 4566	FORT SMITH	AR	729144566	201411	4461 N BEAR CANYON		TUCSON	AZ	85749	9649
AZ	AMC383675	AMC383672	SORRELL JAMES D	PO BOX 4566	FORT SMITH	AR	729144566	201411	4461 N BEAR CANYON		TUCSON	AZ	85749	9649
AZ	AMC383676	AMC383672	SORRELL JAMES D	PO BOX 4566	FORT SMITH	AR	729144566	201411	4461 N BEAR CANYON		TUCSON	AZ	85749	9649
AZ	AMC383677	AMC383672	SORRELL JAMES D	PO BOX 4566	FORT SMITH	AR	729144566	201411	4461 N BEAR CANYON		TUCSON	AZ	85749	9649
AZ	AMC383678	AMC383672	SORRELL JAMES D	PO BOX 4566	FORT SMITH	AR	729144566	201411	4461 N BEAR CANYON		TUCSON	AZ	85749	9649
AZ	AMC383679	AMC383672	SORRELL JAMES D	PO BOX 4566	FORT SMITH	AR	729144566	201411	4461 N BEAR CANYON		TUCSON	AZ	85749	9649
AZ	AMC383686	AMC383672	SORRELL JAMES D	PO BOX 4566	FORT SMITH	AR	729144566	201411	4461 N BEAR CANYON		TUCSON	AZ	85749	9649
AZ	AMC383687	AMC383672	SORRELL JAMES D	PO BOX 4566	FORT SMITH	AR	729144566	201411	4461 N BEAR CANYON		TUCSON	AZ	85749	9649
AZ	AMC383689	AMC383672	SORRELL JAMES D	PO BOX 4566	FORT SMITH	AR	729144566	201411	4461 N BEAR CANYON		TUCSON	AZ	85749	9649
AZ	AMC383690	AMC383672	SORRELL JAMES D	PO BOX 4566	FORT SMITH	AR	729144566	201411	4461 N BEAR CANYON		TUCSON	AZ	85749	9649
AZ	AMC425532	AMC425532	STEPHENS JAYSON	10360 W ATLANTIS WAY	TOLLESON	AZ	853537644	201412	25119 N 51ST DR		PHOENIX	AZ	85083	4436
AZ	AMC355488	AMC355488	STIFF JOY	45 S 12TH ST	COTTAGE GROVE	OR	974242215	201501	3530 E GAME FARM RD	SPC 15	SPRINGFIELD	OR	97477	6004
AZ	AMC355488	AMC355488	STIFF KEITH	45 S 12TH ST	COTTAGE GROVE	OR	974242215	201501	3530 E GAME FARM RD	SPC 15	SPRINGFIELD	OR	97477	6004
AZ	AMC406412	AMC406412	TINNEY CHRISTOPHER M	6019 W MAUNA LOA LN	GLENDALE	AZ	853063839	201310	6324 W MERCER LN		GLENDALE	AZ	85304	3646
AZ	AMC424414	AMC424414	TOBEY STEVEN	4072 E WESTCHESTER	CHANDLER	AZ	852497303	201503	1695 E DANIELLA DR		SAN TAN VALLEY	AZ	85140	4087
AZ	AMC414001	AMC414001	VAMPATELLA BIAGIO R	1560 N TORO DR	INVERNESS	FL	344531198	201410	3893 W GRANITE DR		MEADVIEW	AZ	86444	1843
AZ	AMC430519	AMC430519	VANATTI DUANE A	6433 OWEN DR	KALAMAZOO	MI	490098899	201411	PO BOX 1867		QUARTZSITE	AZ	85346	1867
AZ	AMC430520	AMC430519	VANATTI DUANE A	6433 OWEN DR	KALAMAZOO	MI	490098899	201411	PO BOX 1867		QUARTZSITE	AZ	85346	1867
AZ	AMC430521	AMC430519	VANATTI DUANE A	6433 OWEN DR	KALAMAZOO	MI	490098899	201411	PO BOX 1867		QUARTZSITE	AZ	85346	1867
AZ	AMC430522	AMC430519	VANATTI DUANE A	6433 OWEN DR	KALAMAZOO	MI	490098899	201411	PO BOX 1867		QUARTZSITE	AZ	85346	1867
AZ	AMC430523	AMC430519	VANATTI DUANE A	6433 OWEN DR	KALAMAZOO	MI	490098899	201411	PO BOX 1867		QUARTZSITE	AZ	85346	1867
AZ	AMC355446	AMC355446	VERDONE GINO M	10582 E WINDROSE DR	SCOTTSDALE	AZ	852592424	201501	9917 N 108TH ST		SCOTTSDALE	AZ	85259	4837
AZ	AMC355447	AMC355446	VERDONE GINO M	10582 E WINDROSE DR	SCOTTSDALE	AZ	852592424	201501	9917 N 108TH ST		SCOTTSDALE	AZ	85259	4837
AZ	AMC355448	AMC355446	VERDONE GINO M	10582 E WINDROSE DR	SCOTTSDALE	AZ	852592424	201501	9917 N 108TH ST		SCOTTSDALE	AZ	85259	4837
AZ	AMC420812	AMC420812	VIARS ART	14813 8TH AVE NE	SHORELINE	WA	981556949	201503	10301 214TH AVE E	TRLR 48	BONNEY LAKE	WA	98391	4208
AZ	AMC429007	AMC429007	WILLIAMS GWEN	200 BROKEN ARROW	SEDONA	AZ	863518743	201501	4620 E MINERAL RD		PHOENIX	AZ	85044	1125
AZ	AMC429008	AMC429007	WILLIAMS GWEN	200 BROKEN ARROW	SEDONA	AZ	863518743	201501	4620 E MINERAL RD		PHOENIX	AZ	85044	1125
AZ	AMC429009	AMC429007	WILLIAMS GWEN	200 BROKEN ARROW	SEDONA	AZ	863518743	201501	4620 E MINERAL RD		PHOENIX	AZ	85044	1125
AZ	AMC429010	AMC429007	WILLIAMS GWEN	200 BROKEN ARROW	SEDONA	AZ	863518743	201501	4620 E MINERAL RD		PHOENIX	AZ	85044	1125
AZ	AMC429011	AMC429007	WILLIAMS GWEN	200 BROKEN ARROW	SEDONA	AZ	863518743	201501	4620 E MINERAL RD		PHOENIX	AZ	85044	1125
AZ	AMC429012	AMC429007	WILLIAMS GWEN	200 BROKEN ARROW	SEDONA	AZ	863518743	201501	4620 E MINERAL RD		PHOENIX	AZ	85044	1125
AZ	AMC429013	AMC429007	WILLIAMS GWEN	200 BROKEN ARROW	SEDONA	AZ	863518743	201501	4620 E MINERAL RD		PHOENIX	AZ	85044	1125
AZ	AMC429014	AMC429007	WILLIAMS GWEN	200 BROKEN ARROW	SEDONA	AZ	863518743	201501	4620 E MINERAL RD		PHOENIX	AZ	85044	1125
AZ	AMC429015	AMC429007	WILLIAMS GWEN	200 BROKEN ARROW	SEDONA	AZ	863518743	201501	4620 E MINERAL RD		PHOENIX	AZ	85044	1125
AZ	AMC402382	AMC402382	WILLIS BOBBIE LOU	1112 S 1ST AVE	SAFFORD	AZ	855462128	201501	28 N TERRACE RD		CHANDLER	AZ	85226	4823

AZ	AMC402383	AMC402382	WILLIS BOBBIE LOU	1112 S 1ST AVE	SAFFORD	AZ	855462128	201501	28 N TERRACE RD	CHANDLER	AZ	85226	4823
AZ	AMC402384	AMC402382	WILLIS BOBBIE LOU	1112 S 1ST AVE	SAFFORD	AZ	855462128	201501	28 N TERRACE RD	CHANDLER	AZ	85226	4823
AZ	AMC402385	AMC402382	WILLIS BOBBIE LOU	1112 S 1ST AVE	SAFFORD	AZ	855462128	201501	28 N TERRACE RD	CHANDLER	AZ	85226	4823
AZ	AMC402386	AMC402382	WILLIS BOBBIE LOU	1112 S 1ST AVE	SAFFORD	AZ	855462128	201501	28 N TERRACE RD	CHANDLER	AZ	85226	4823
AZ	AMC402387	AMC402382	WILLIS BOBBIE LOU	1112 S 1ST AVE	SAFFORD	AZ	855462128	201501	28 N TERRACE RD	CHANDLER	AZ	85226	4823
AZ	AMC402388	AMC402382	WILLIS BOBBIE LOU	1112 S 1ST AVE	SAFFORD	AZ	855462128	201501	28 N TERRACE RD	CHANDLER	AZ	85226	4823
AZ	AMC402389	AMC402382	WILLIS BOBBIE LOU	1112 S 1ST AVE	SAFFORD	AZ	855462128	201501	28 N TERRACE RD	CHANDLER	AZ	85226	4823
AZ	AMC402390	AMC402382	WILLIS BOBBIE LOU	1112 S 1ST AVE	SAFFORD	AZ	855462128	201501	28 N TERRACE RD	CHANDLER	AZ	85226	4823
AZ	AMC332291	AMC332291	WINTER BRIAN	13610 CUNNING LN	LAKESIDE	CA	920404406	201411	14811 OLDE HIGHWAY 80	EL CAJON	CA	92021	2808
AZ	AMC417687	AMC417687	ZAPEL TODD OWEN	PO BOX 2598	QUARTZSITE	AZ	853462598	201311	PO BOX 37	QUARTZSITE	AZ	85346	0037

UNITED STATES  
DEPARTMENT OF THE INTERIOR  
BUREAU OF LAND MANAGEMENT

347

*yme*

MAINTENANCE FEE WAIVER CERTIFICATION

FORM APPROVED  
OMB NO. 1004-0114  
Expires: October 31, 2016

417355

SEE INSTRUCTIONS ON PAGE 2

- This small miner waiver is filed for the assessment year beginning on September 1, ~~2014~~ and ending on September 1, ~~2015~~.
- The undersigned and all related parties owned ten or fewer mining claims, mill, or tunnel sites located and maintained on Federal lands in the United States of America on September 1, ~~2014~~.
- The undersigned have performed the assessment work required by law for each mining claim listed prior to filing this waiver and understand that by filing this form, the undersigned must file an affidavit of assessment work with the Bureau of Land Management (BLM) by the December 30th following the filing of this waiver.
- The undersigned understand that if the assessment work obligation has not yet come due under 30 U.S.C. 28 (for those claims in their first assessment year only), a notice of intent to hold reciting this condition must be recorded by the December 30th following the filing of this waiver.
- The undersigned understand that mill and tunnel sites may also be listed on this waiver and be waived from payment of the maintenance fee, and that a notice of intent to hold for these sites is required to be filed with the BLM by the December 30th following the filing of this waiver.
- The undersigned understand and acknowledge that pursuant to 43 U.S.C. 1212 and 18 U.S.C. 1001, the filing or recording of a false, fictitious, or fraudulent document with the BLM may result in a fine of up to \$250,000, a prison term not to exceed five years, or both.
- The mining claims, mill or tunnel sites for which this waiver from payment of the maintenance fees is requested are:

CLAIM OR SITE NAME	BLM RECORDATION SERIAL NUMBER
1. Blue Dog Two	AMC417355
2.	
3.	
4.	
5.	
6.	
7.	
8.	
9.	
10.	

RECEIVED  
BLM AZ STATE OFFICE  
2014 AUG 19 P 2:36  
PHOENIX, ARIZONA

The owner(s) (claimants) of the above mining claims and sites are:

Thomas R. Villone <small>(Owner's Name - Please Print)</small>	<i>Thomas R. Villone</i> <small>(Owner's Signature)</small>	Prescott	AZ	86302
P.O. Box 12391 <small>(Owner's Mailing Address)</small>		<small>(City)</small>	<small>(State)</small>	<small>(Zip Code)</small>
-----				
Michael Shipley <small>(Owner's Name - Please Print)</small>	<i>Thomas R. Villone</i> <small>(Owner's Signature)</small>	Peoria	AZ	85383
8657 W Rowel Rd <small>(Owner's Mailing Address)</small>		<small>(City)</small>	<small>(State)</small>	<small>(Zip Code)</small>
-----				
Carole Jolly <small>(Owner's Name - Please Print)</small>	<i>Thomas R. Villone</i> <small>(Owner's Signature)</small>	Prescott	AZ	86302
P.O. Box 2284 <small>(Owner's Mailing Address)</small>		<small>(City)</small>	<small>(State)</small>	<small>(Zip Code)</small>
-----				
Mark Polydoros <small>(Owner's Name - Please Print)</small>	<i>Thomas R. Villone</i> <small>(Owner's Signature)</small>	Dewey	AZ	86327
10531 Rocky Hill Dr <small>(Owner's Mailing Address)</small>		<small>(City)</small>	<small>(State)</small>	<small>(Zip Code)</small>

(Continued on page 2)

*tried to change address but Data Flux gave "no match" RE 9-11-14*

ENTERED  
SEP 11 2014  
BY: RE  
RE 9-15-14

Shawn Moffett

(Owner's Name - Please Print)

Thomas B. Villone POA

(Owner's Signature)

7350 W Veda

(Owner's Mailing Address)

Kirkland

(City)

AZ

(State)

86332

(Zip Code)

(Owner's Name - Please Print)

(Owner's Signature)

(Owner's Mailing Address)

(City)

(State)

(Zip Code)

(Owner's Name - Please Print)

(Owner's Signature)

(Owner's Mailing Address)

(City)

(State)

(Zip Code)

(Owner's Name - Please Print)

(Owner's Signature)

(Owner's Mailing Address)

(City)

(State)

(Zip Code)

18 U.S.C. 1001 and 43 U.S.C. 1212 make it a crime for any person knowingly and willfully to make to any department or agency of the United States any false, fictitious or fraudulent statements or representations as to any matter within its jurisdiction.

INSTRUCTIONS

1. This certification is made under the provisions of 43 U.S.C. § 1744 and 30 U.S.C. §28-28k and the regulations thereunder (43 CFR Part 3830).
2. The claimant(s) must fill in the dates in paragraph 1 for the beginning and ending of the assessment year for which this waiver is sought.
3. The claimant(s) must fill in the date in paragraph 2 for the beginning of the assessment year for which this waiver is sought.
4. All claim and site names and BLM serial numbers must be listed for the mining claims, mill sites, and tunnel sites for which the waiver is sought.
5. All owners of the mining claims, mill sites, and tunnel sites and their addresses must be given.
6. This waiver form must be signed by all the claimants or their designated agent, in original form. If an agent is designated, a notarized designation of agent, signed by all of the claimants with proper address given, must be submitted with this waiver.
7. This form must be filed no later than September 1st for the upcoming assessment year in the BLM State Office where the mining claims or sites are recorded, or the waiver cannot be granted by the BLM. (Example: To obtain a waiver for the assessment year 2012, which begins on September 1, 2011, you must qualify for and file for a waiver no later than September 1, 2011, in the proper BLM State Office.)
8. For all mining claims which require assessment work, you must record an affidavit of labor on or before the December 30th immediately following the filing of this waiver. For all other mining claims or sites waived, you must record a notice of intent to hold on or before the December 30th immediately following the filing of this waiver.
9. Mill and tunnel sites may also be listed on this waiver and be waived from payment of the maintenance fee. A notice of intent to hold for these sites is required to be filed by the December 30th following the filing of this waiver.

RECEIVED  
 BLM AZ STATE OFFICE  
 2011 SEP - 4 P 2:33  
 PHOENIX, ARIZONA  
 RECEIVED  
 BLM AZ STATE OFFICE  
 2011 AUG 19 P 2:36  
 PHOENIX, ARIZONA

FOR OFFICIAL USE ONLY

Recorded at the request of:



When Recorded, MAIL TO:

Sec P72

Affidavit of Annual Assessment

RECEIVED  
BLM AZ STATE OFFICE  
2014 AUG 19 P 2:36  
PHOENIX, ARIZONA

**AFFIDAVIT OF ANNUAL ASSESSMENT WORK**

417355

**WHEN RECORDED, MAIL DOCUMENT TO:**

**NAME:** Tomas R. Villone

**ADDRESS:** P.O. Box 12391

**CITY, STATE, ZIP:** Prescott, AZ 86302

**FOR COUNTY RECORDER'S USE**

No. of Claims 1

x \$10/claim

Total due BLM \$ 10.00

**TO ALL WHOM IT MAY CONCERN:**

- The undersigned certifies that at least \$100 per claim was expended for development, labor and improvements, or equivalent value added, as the annual assessment work for the assessment year ending September 1, 2014 for the following contiguous unpatented mining claim(s), located in the County of Yavapai, in the State of Arizona.

BLM Serial No.	Name of Claim	Tp Rg Sec Mer				County Recordation Book and Page No.	Date
		Example: 13N 5E 14 MDM					
AMC417355	Blue Dog Two	12.5N	2W	19	MSR	Book 4903Page 325	09/04/12

*2/17/15 Researching Found:  
R# 3106605 was credited to  
Ame 394705 in Error...  
RE removed the amt so I can  
Earn the POL amt tomorrow.  
Credit to Ame 417355  
2014 POL amt! 2/18/15  
AC 480 applied*

RECEIVED  
BLM AZ STATE OFFICE  
JUN AUG 19 P 2:35  
PHOENIX, ARIZONA

# 3106605

ENTERED  
2/18/2015  
AUG 22 2014  
BY: RAM

*was applied to  
WRONG Ame (# 394705)  
2/17/15 - removed AC 480  
From Ame 394705  
2/18/15 - placed (AC 480) money towards  
Ame 417355. RB*

2. Type of labor and improvements (specify what was done and give the total value for that labor and improvement to show at least \$100 for each claim). If a geological, geochemical, or geophysical survey was performed, as per 30 U.S.C. 28-1, reference the title of the report of survey, give cost and date of the survey and report, and indicate it was filed with the County Recorder:

Description of Work Performed	Value of Work Performed	Date Work Was Performed
Trail and road work, test holes, area clean-up and trash removal	900.00	June and July 2014

3. Name and mailing address of each person who performed the labor and improvements:

Name (please print)  
Thomas R. Villone

Current Mailing Address (please print)  
P.O. Box 12391, Prescott, AZ 86304

Michael Shipley

8657 W Rowel Rd Peoria, AZ 85383

4. Name and mailing address of each person who holds and claims the subject mining claim(s) for the valuable minerals contained therein. Be sure to indicate if there is a change of address:

Name (please print)  
Michael Shipley

Current Mailing Address (please print)  
8657 W Rowel Rd, Peoria, AZ 85383

Carole Jolly

P.O. Box 2284, Prescott, AZ 86302

Mark Polydoros

10531 Rocky Hill Dr, Dewey, AZ 86327

Shawn Moffett

7350 W Veda, Kirkland, AZ 86332

Thomas R. Villone

P.O. Box 12391, Prescott, AZ 86304

RECEIVED  
 BLM AZ STATE OFFICE  
 2014 AUG 19 P 2:35  
 PHOENIX, ARIZONA

5. The undersigned testifies that on the date of 09-04, 2012, all monuments required by law were erected upon the subject claim(s), and all notices required by law were posted on the subject claim(s) or copies thereof were in place, and at said date, each corner monument bore or contained



markings sufficient to appropriately designate the corner of the claim to which it pertains and the name of the claim(s).

I hereby certify under penalty of perjury under the laws of the State of Arizona that the foregoing statements are true and correct:

Thomas B. Villone

(Signature of person responsible for above statement)

Date: Aug 18, 2014


Title 18 U.S.C. 1001 and 43 U.S.C. 1212 make it a crime for any person knowingly and willfully to make to any department or agency of the United States any false, fictitious or fraudulent statements or representations as to any matter within its jurisdiction.

**Notary Block**

**SUBSCRIBED AND SWORN TO** before me, this 18<sup>th</sup> day of August 2014

By: Joann Jordan  
(Signature of Affiant)

Title: Notary Public



My Commission Expires: 2/7/2018

**INSTRUCTIONS**

RECEIVED  
BLM AZ  
2014 AUG 29 10 39 AM  
PHOENIX ARIZONA  
FIELD OFFICE

1. This is an optional form that may be used to satisfy the requirements for the Bureau of Land Management (BLM) under the provisions of 43 U.S.C. §1744 and 30 U.S.C. §28-28d and the regulations thereunder (43 CFR part 3835). Since local and State laws may vary, you should contact your local and State agencies where the claims are located to ensure all applicable laws and requirements are satisfied.
2. The claimant(s) must fill in the date in paragraph 1 for the applicable assessment year and the county and state where the claims are located.
3. All claim names, BLM serial numbers, legal descriptions, and original county recording information must be listed for the claims pertaining to this assessment notice.
4. The claimant(s) must complete paragraph 2 listing all labor or improvements which was performed on or did benefit the subject mining claims. The value and date of the labor or improvements must also be listed. The total amount of labor or improvements can be listed, but the total expenditure must equal at least \$100 for each claim.
5. The names and current mailing addresses of the person(s) performing the labor shall be listed in paragraph 3.
6. The name and current mailing address of each owner (claimant) of the claims shall be listed in paragraph 4. The mailing address shall be the owner's address and not the address of an agent or anyone representing the claimant. Be sure to note if there has been a change of address.
7. Paragraph 5 shall be completed to show the date it was verified that all monuments required by law were properly erected, all notices were posted, and that corners were appropriately designated for all claims listed.
8. An exact legible reproduction or duplicate (other than microfilm or other electronic media) of this affidavit or another type of affidavit of assessment work that you file or will file in the county where each claim is located, must be filed with the BLM on or before December 30 of the calendar year in which the assessment year ends. For mill or tunnel sites, a separate notice of intent to hold must be filed with the BLM on or before December 30. Requirements for filing a notice of intent to hold can be found at 43 CFR 3835.33.
9. A processing fee of \$10 for each claim listed must be remitted to the BLM along with this or any other affidavit of assessment work.

POWER OF ATTORNEY KNOW ALL MEN BY THESE PRESENCE:

Michael Shipley, Mark Polydoros, Shawn Moffett and Carole Jolly hereinafter referred to as claimants, in the County of Yavapai, State of Arizona; do appoint Tomas R. Villone as our true and lawful agent for our association claim AMC417355 "Blue Dog Two". In principal's name, and for principal's use and benefit, said agent is authorized hereby;

- (1) To sign our names on any BLM document referencing the above association claim # AMC417355 "Blue Dog Two".
- (2) Giving and granting to said agent full power and authority to do all and every act and thing whatsoever requisite and necessary to be done relative to any of the foregoing as fully to all intents and purposes as principal might or could do if personally present.

All that said agent shall lawfully do or cause to be done under the authority of this power of attorney is expressly approved. We the undersigned claimants authorize our name to be on the location notice of the "Blue Dog Two" association placer mining claim # AMC417355.

We are an actual party to the location of the "Blue Dog Two" association placer mining claim # AMC417355.

- ① Thomas R. Villone, Current mailing address: P.O. Box 12391, Prescott, AZ 86304  
*Thomas R. Villone*
- 2. Mark Polydoros, Current mailing address: 10531 Rocky Hill Dr., Dewey AZ 86327  
*Mark Polydoros*
- ③ Shawn Moffett, Current mailing address: 7350 W Veda, Kirkland, AZ 86332  
*Shawn Moffett*
- 4. Michael Shipley, Current mailing address: 8657 W Rowel RD, Glendale, AZ 85383  
*Michael S. Shipley*
- 5. Carole Jolly, Current mailing address: P.O. Box 2284, Prescott, AZ 86302  
*Carole Jolly*

RECEIVED  
BLM AZ STATE OFFICE  
2014 AUG 19 P 2:36  
PHOENIX, ARIZONA

① State of ARIZONA County of, YAVAPAI ② State of ARIZONA County of, YAVAPAI ③ State of AZ County of, YAVAPAI

Signed before me on this 8TH day  
THOMAS R. VILLONE  
Of AUG, 2013 by \_\_\_\_\_

Signed before me on this 12 day  
Of 8, 2013 by Salvatore Leto

Signed before me on this 8TH day  
SHAWN MOFFETT  
Of AUG, 2013 by \_\_\_\_\_


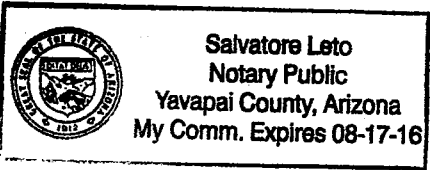
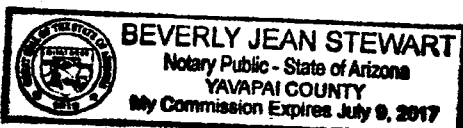
Notarized the above signatures:

Notarized the above signatures:

Notarized the above signatures:

*Beverly Jean Stewart*

*Beverly Jean Stewart*



④ State of Arizona County of, Yavapai

Signed before me on this 26 day  
Sept 13 by Carole E Jolly  
Of 20 by \_\_\_\_\_

⑤ State of AZ County of, Maricopa


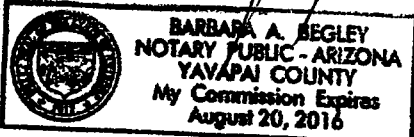
Signed before me on this 1st day  
Of Oct, 2013 by Michael S. Shipley

Notarized the above signatures:

Notarized the above signatures:

*Barbara A. Begley*

*Graciela Guevara*



**United States Department of the Interior**  
**Bureau of Land Management**  
 LANDS/RECREATION & PLANNING  
 ONE N CENTRAL AVE  
 PHOENIX, AZ 85004 -2203  
 Phone: 602-417-9200

ENTERED  
 AUG 22 2014  
 BY: *Rufin*

Receipt

No: 3106605

<b>Transaction #:</b> 3198252	
<b>Date of Transaction:</b> 08/20/2014	
CUSTOMER:	
THOMAS R VILLONE PO BOX 12391 PRESCOTT, AZ 86304-2391 US	

LINE #	QTY	DESCRIPTION	REMARKS	UNIT PRICE	TOTAL
1	1.00	LOCATABLE MINERALS / MINING CLAIMS- NOT NEW-UNADJUD, ONE AUTH NO. ONLY / MINING CLAIM MONEY RECEIVED CASES: AMC417355/\$10.00	POL 2014/1 WAV	- n/a -	10.00
<b>TOTAL:</b>					<b>\$10.00</b>

PAYMENT INFORMATION					
1	AMOUNT:	10.00	POSTMARKED:	08/18/2014	
	TYPE:	CHECK	RECEIVED:	08/19/2014	
	CHECK NO:	21911519665			
	NAME:	VILLONE, THOMAS R PO BOX 12391 PRESCOTT AZ 86304-2391 US			

REMARKS

This receipt was generated by the automated BLM Collections and Billing System and is a paper representation of a portion of the official electronic record contained therein.

UNITED STATES  
DEPARTMENT OF THE INTERIOR  
BUREAU OF LAND MANAGEMENT

**MAINTENANCE FEE WAIVER CERTIFICATION**

*A.H.*

**265**  
**Amc 417355**

FORM APPROVED  
OMB NO. 1004-0114  
Expires: August 31, 2013

SEE INSTRUCTIONS ON PAGE 2

1. This small miner waiver is filed for the assessment year beginning on September 1, 2012 and ending on September 1, 2013.
2. The undersigned and all related parties owned ten or fewer mining claims, mill, or tunnel sites located and maintained on Federal lands in the United States of America on September 1, 2013.
3. The undersigned have performed the assessment work required by law for each mining claim listed prior to filing this waiver and understand that by filing this form, an affidavit of assessment work must be recorded by the December 30th following the filing of this waiver.
4. The undersigned understand that if the assessment work obligation has not yet come due under 30 U.S.C. 28 (for those claims in their first assessment year only), a notice of intent to hold reciting this condition must be recorded by the December 30th following the filing of this waiver.
5. The undersigned understand that mill and tunnel sites may also be listed upon this waiver and be waived from payment of the maintenance fee, and that a notice of intent to hold for these sites is required to be recorded by the December 30th immediately following the filing of this waiver.
6. The undersigned understand and acknowledge that pursuant to 43 U.S.C. 1212 and 18 U.S.C. 1001, the filing or recording of a false, fictitious, or fraudulent document with the Bureau of Land Management may result in a fine of up to \$250,000, a prison term not to exceed five years, or both.
7. The mining claims, mill or tunnel sites for which this waiver from payment of the maintenance fees is requested are:

	CLAIM OR SITE NAME	BLM RECORDATION SERIAL NUMBER
1.	<b>Blue Dog Two</b> ✓	<b>AMC417355</b>
2.		
3.		
4.		
5.		
6.		
7.		
8.		
9.		
10.		

The owner(s) (claimants) of the above mining claims and sites are:

**Thomas R Villone**  
(Owner's Name - Please Print)

*Thomas R. Villone*  
(Owner's Signature)

**P.O. Box 12391**  
(Street or P.O. Box)

**Prescott**      **AZ**      **86302**  
(City)                      (State)                      (Zip Code)

**Michael Shipley**  
(Owner's Name - Please Print)

*Michael Shipley*  
(Owner's Signature)

**8657 W Rowel Rd**  
(Street or P.O. Box)

**Peoria**      **AZ**      **85383**  
(City)                      (State)                      (Zip Code)

**Carole Jolly**  
(Owner's Name - Please Print)

*Carole Jolly*  
(Owner's Signature)

**P.O. Box 2284**  
(Street or P.O. Box)


**Prescott**      **AZ**      **86302**  
(City)                      (State)                      (Zip Code)

RECEIVED  
BLM AZ STATE OFFICE  
2013 AUG 13 PM 3:19  
PHOENIX ARIZONA

**INTEREST**  
**SEP 06 2013**  
BY: *AT*

**Mark Polydoros**

(Owner's Name - Please Print)



(Owner's Signature)

**10531 Rocky Hill Dr** *P.O. Box 546*  
(Street or P.O. Box)


**Dewey**  
(City)

**AZ**  
(State)

**86327**  
(Zip Code)

**Shawn Moffett**

(Owner's Name - Please Print)



(Owner's Signature)

**7350 W Veda**  
(Street or P.O. Box)

**Kirkland**  
(City)

**AZ**  
(State)

(Zip Code)

(Owner's Name - Please Print)

(Owner's Signature)

(Street or P.O. Box)

(City)

(State)

(Zip Code)

(Owner's Name - Please Print)

(Owner's Signature)

(Street or P.O. Box)

(City)

(State)

(Zip Code)

Title 18 U.S.C. Section 1001 and Title 43 U.S.C. Section 1212 makes it a crime for any person knowingly and willfully to make to any department or agency of the United States any false, fictitious or fraudulent statements or representations as to any matter within its jurisdiction.

**INSTRUCTIONS**

1. This certification is made under the provisions of §1744 of Title 43 and § 28-28k of Title 30 of the United States Code; and the regulations thereunder (43 CFR Part 3830).
2. The claimant(s) must fill in the dates in paragraph 1 for the beginning and ending of the assessment year for which this waiver is sought.
3. The claimant(s) must fill in the date in paragraph 2 for the beginning of the assessment year for which this waiver is sought.
4. All claim and site names and Bureau of Land Management (BLM) serial numbers must be listed for the mining claims, mill sites, and tunnel sites for which the waiver is sought.
5. All owners of the mining claims, mill sites, and tunnel sites and their addresses must be given.
6. This waiver form must be signed by all the claimants or their designated agent, in original form. If an agent is designated, a notarized designation of agent, signed by all of the claimants with proper address given, must be submitted with this waiver.
7. This form must be filed no later than September 1st for the upcoming assessment year in the BLM State Office where the mining claims or sites are recorded, or the waiver cannot be granted by the BLM. (Example: To obtain a waiver for the assessment year 2012, which begins on September 1, 2011, you must qualify for and file for a waiver no later than September 1, 2011, in the proper BLM State Office.)
8. For all mining claims which require assessment work, you must record an affidavit of labor on or before the December 30th immediately following the filing of this waiver. For all other mining claims or sites waived, you must record a notice of intent to hold on or before the December 30th immediately following the filing of this waiver.
9. Mill and tunnel sites may also be listed upon this waiver and be waived from payment of the maintenance fee. A notice of intent to hold for these sites is required to be filed by the December 30th following the filing of this waiver.

RECEIVED  
BLM AZ STATE OFFICE  
PHOENIX, ARIZONA  
2013 AUG 13 PM 3:19

FOR OFFICIAL USE ONLY



Mr. Thomas Villone  
 P.O. Box 12391  
 Prescott, AZ 86304



PHOENIX AZ 852


12 AUG 2013 PM 5 L



UNITED STATES DEPARTMENT OF THE INTERIOR  
 BUREAU OF LAND MANAGEMENT  
 ARIZONA STATE OFFICE  
 1 NORTH CENTRAL AVE, SUITE 800  
 PHOENIX, ARIZONA 85004

RECEIVED  
 BLM AZ STATE OFFICE  
 2013 AUG 13 PM 3:19  
 PHOENIX, ARIZONA

85004442700



Thomas Villone  
P.O. Box 12391  
Prescott, AZ  
86304



**QUIT CLAIM DEED**

The undersigned grantor{s}, for valuable consideration, receipt of which is hereby acknowledged, in the amount of \$10.00, or other values, do we hereby remise, release and forever quit claim to the following described property in the county of Yavapai, state of Arizona. Mining claim known as Blue Dog in Township 12 1/2 N, Range 2 W, Section 30, Quarter Section{s} SW, Claim # AMC417355.

To: Thomas R. Villone (See Reverse for grantees)

Address: P.O. Box 12391, Prescott

**NO TRANSFER FEE NECESSARY  
EXEMPT UNDER ARS 11-1134**

B 7

City: Prescott

State: AZ

Zip: 86304

**OWNER**

**Signature{s}**

Dennis Marks

[Signature]


Barbra Marks

[Signature]

The Undersigned, a notary public in and for said State, in person, and all signing said document.  
Date this 5th day of Aug 2013.

Witness my hand and official seal:

[Signature]  
Notary Public



My commission expires: 8/5/15  
Seal

RECEIVED  
BLM AZ STATE OFFICE  
2013 AUG 13 PM 3:19  
PHOENIX, ARIZONA

**ENTERED**  
**SEP 06 2013**  
BY: AT

**GRANTORS**

Person transferring interest: {Grantor} Printed Name: Dennis Marks  
Address: 6516 W Tonopah Dr Glendale, AZ 85308

Person transferring interest: {Grantor} Printed Name: Barbra Marks  
Address: 6516 W Tonopah Dr Glendale, AZ 85308

**GRANTEES**

Person receiving interest: {Grantee} Printed Name: SHAWN MOFFETT ✓

Address: 7350 VEDA LN. KIRKLAND, AZ 86332

Person receiving interest: {Grantee} Printed Name: MARK POLYDOROS ✓

Address: 10531 Rocky Hill Drive Dewey, AZ 86327  
P.O. Box 546

RECEIVED  
BLM AZ STATE OFFICE  
2013 AUG 13 PM 3:19  
PHOENIX, ARIZONA

ENTERED  
SEP 08 2013  
87



**United States Department of the Interior**  
**Bureau of Land Management**  
 LANDS/RECREATION & PLANNING  
 ONE N CENTRAL AVE  
 PHOENIX, AZ 85004 -2203  
 Phone: 602-417-9200

Receipt

No: 2854698

<b>Transaction #:</b> 2940483	
<b>Date of Transaction:</b> 08/14/2013	
<b>CUSTOMER:</b>	
THOMAS R VILLONE PO BOX 12391 PRESCOTT,AZ 86304-2391 US	

LINE #	QTY	DESCRIPTION	REMARKS	UNIT PRICE	TOTAL
1	1.00	LOCATABLE MINERALS / MINING CLAIMS-NOT NEW-UNADJUD,ONE AUTH NO. ONLY / MINING CLAIM MONEY RECEIVED <b>CASES: AMC417355/\$20.00</b>	QCD - 1 / MAINT FEE WAIVER (1) 2014	- n/a -	20.00
<b>TOTAL:</b>					<b>\$20.00</b>

PAYMENT INFORMATION					
1	AMOUNT:	20.00	POSTMARKED:	08/12/2013	
	TYPE:	CHECK	RECEIVED:	08/13/2013	
	CHECK NO:	159			
	NAME:	VILLONE, THOMAS R FOREST RD 73 PRESCOTT AZ 86304-2391 US			

<b>REMARKS</b>

This receipt was generated by the automated BLM Collections and Billing System and is a paper representation of a portion of the official electronic record contained therein.

**NOTICE!!**

**These documents have been scanned!**

**Do not place un-scanned documents beneath this notice!**

**Do not remove this notice from this file!**

GPO Jacket No. 560-102  
Print Order 61540  
Rise Business Services, LLC  
Job=AZ15 5/13/2019



Box Number= AZ15045



Claim Begin-End: AMC417355-AMC417355

6 Location Notices-Amendments and Supporting Documents



AZ15045-11

AMC416896-AMC417639

**DEPARTMENT OF THE INTERIOR  
BUREAU OF LAND MANAGEMENT  
MINING CLAIMS**

**(LIVE) Serial Register Page**

Run Date/Time: 02/11/2015 08:20 AM

Page 24 of 41

**01 10-21-1976;090STAT0090;43USC1744**  
**Case Type 384201: PLACER CLAIM**  
**Claim Name: BLUE DOG TWO**  
**Commodity :**  
**Case Disposition: ACTIVE**  
**Required Maintenance Fee: \$775.00**

**Total Acres**  
**100.000**

**Serial Number**  
**AMC417355**  
**Lead File Number**  
**AMC417355**

Name & Address	Int Rel
POLYDOROS MARK PO BOX 546 <i>diffrent</i>	DEWEY, AZ 86327-0546 CLAIMANT
VILLONE THOMAS R PO BOX 12391 ✓	PRESCOTT, AZ 86304-2391 CLAIMANT
SHIPLEY MICHAEL 8657 W ROWEL RD ✓	PEORIA, AZ 85383-3708 CLAIMANT
MOFFETT SHAWN 7350 W VEDA LN ✓	KIRKLAND, AZ 86332-6074 CLAIMANT
JOLLY CAROLE PO BOX 2284 ✓	PRESCOTT, AZ 86302-2284 CLAIMANT

Mer Twp	Rng	Sec	Quadrant	District/Field Office	County
14	0122N	0020W	019 SE	HASSAYAMPA FO	YAVAPAI
14	0122N	0020W	030 NE,NW ,SW	HASSAYAMPA FO	YAVAPAI

Act Date	Code	Action	Action Remarks	Receipt Number
09/02/2012	403	LOCATION DATE		
09/05/2012	395	RECORDATION NOTICE RECD	1	2652041
08/19/2014	483	SMALL MINER CERT FILED	2015	
08/13/2013	483	SMALL MINER CERT FILED	2014	
09/05/2012	484	LOCATION YEAR / MAINTENANCE	2013;\$140	2652041
08/26/2013	480	EVID OF ASSMT FILED	2013	2865242
04/02/2014	188	DECISION VACATED	12/30/2013	
03/10/2014	393	DECISION/NOTICE ISSUED	NO 2013 NOI	
12/30/2013	631	CLAIM ABANDONED/FORFEITED	NO 2013 NOI	
08/13/2013	396	TRF OF INTEREST FILED	MARKS DENNIS	2854698
08/13/2013	396	TRF OF INTEREST FILED	MARKS BARBRA	2854698
02/06/2013	669	LAND STATUS CHECKED		
02/04/2013	635	AMENDED LOCATION FILED	REDUCE ACRES	2734714
02/04/2013	685	ADDL MAINTENANCE FEE	2013;\$560	2734714
09/05/2012	501	ACCT ADV IN LEAD FILE	AMC417355;	
09/04/2012	404	COUNTY RECORDATION	0;4903;325	

*NO 2014 POL ?  
 I found that the POL put  
 on R# 3106605 was applied to  
 AMc 394705 instead of AMc 417355.  
 We made the necessary corrections  
 & earned the money towards AC480  
 on AMc 417355. PB*

Line Nr Remarks

*R# 3106605 POL pd on 8/19/14*

*Applied to wrong #  
 # 394705*

*2/17 removed AC480 from AMc 394705  
 2/18 Entered AC480 on to AMc 417355.  
 PB*

## Mass Add/Delete/Update Action Data

Starting Serial Number Ending Serial Number

	Action Data:	
Action Code:	<input type="text" value="480"/>	<input type="button" value="Lookup"/>
Action Remark:	2014 <input type="text"/> Action 484 Amounts: C \$ <input type="text"/> C \$ <input type="text"/>	
Action Date:	<input type="text" value="08/19/2014"/>	
Receipt Nr:	<input type="text" value="3106605"/>	

[AMC417355] - [Placer] - 480 - 2014

=====

Total Amount Processed : \$0.00

	Update Action Data:	
Action Code:	<input type="text"/>	<input type="button" value="Lookup"/>
Action Remark:	<input type="text"/>	
Action Date:	<input type="text"/>	
Receipt Nr:	<input type="text"/>	

ENTERED

FEB 18 2015

BY: RAM

**DEPARTMENT OF THE INTERIOR  
BUREAU OF LAND MANAGEMENT  
MINING CLAIMS**

**(LIVE) Serial Register Page**

Run Date/Time: 09/24/2012 02:17 PM

Page 1 of 1

**01 10-21-1976;090STAT0090;43USC1744**  
**Case Type 384201: PLACER CLAIM**  
**Claim Name: BLUE DOG TWO**  
**Commodity :**  
**Case Disposition: ACTIVE**  
**Required Maintenance Fee: \$840.00**

**Total Acres**  
**120.000**

**Serial Number**  
**AMC417355**  
**Lead File Number**  
**AMC417355**

Name & Address	Int Rel	% Interest
VILLONE THOMAS R PO BOX 12391 PRESCOTT, AZ 86304-2391	CLAIMANT	0.0000000
SHIPLEY MICHAEL 8657 W ROWEL RD PEORIA, AZ 85383-3708	CLAIMANT	0.0000000
MARKS DENNIS 6516 W TONOPAH DR GLENDALE, AZ 85308-6624	CLAIMANT	0.0000000
MARKS BARBRA 6516 W TONOPAH DR GLENDALE, AZ 85308-6624	CLAIMANT	0.0000000
JOLLY CAROLE PO BOX 2284 PRESCOTT, AZ 86302-2284	CLAIMANT	0.0000000

Mer Twp	Rng	Sec	Quadrant	District/Field Office	County
14	0122N	0020W	019 SE	HASSAYAMPA FO	YAVAPAI
14	0122N	0020W	030 NE,NW,SW	HASSAYAMPA FO	YAVAPAI

Act Date	Code	Action	Action Remarks	Receipt Number
09/02/2012	403	LOCATION DATE		
09/05/2012	395	RECORDATION NOTICE RECD	1	2652041
09/05/2012	484	LOCATION YEAR / MAINTENANCE	2013;\$140	2652041
09/05/2012	501	ACCT ADV IN LEAD FILE	AMC417355;	
09/04/2012	404	COUNTY RECORDATION	0;4903;325	

Line Nr Remarks

**Mining Claim Status Report**

DATA ENTERED SEP 24 2012 *pb*

MTP Checked by SEP 24 2012 *pb*  
GEO Checked by SEP 24 2012 *pb*

LEAD SERIAL NUMBER AMC 417355 thru AMC \_\_\_\_\_

**# OF CLAIMS & TYPE**

# \_\_\_\_\_ LODE  
# \_\_\_\_\_ PLACER  
# 1 ASSOCIATION PLACER  
# \_\_\_\_\_ MILL SITE  
# \_\_\_\_\_ TUNNEL SITE

**CHARGES**

Location Fee @ \$34 = \$ 34.00  
Processing Fee @ \$15 = \$ 15.00  
Maintenance Fee @ \$140 = \$ 140.00  
Overage (+) \$ \_\_\_\_\_  
Shortage (-) \$ \_\_\_\_\_  
Other Fees \$ \_\_\_\_\_  
**TOTAL \$ 189.00**

TOTAL CLAIM ACREAGE? 120  
~~100~~  
# OF LOCATORS? 5

DOCUMENTS RECEIVED VIA -  
Over-the-Counter [ ] Mail

TIMELY FILED?  
Yes  No [ ]

LEGAL DESCRIPTION - T 12.5N R 2W SEC 30,19  
T \_\_\_\_\_ R \_\_\_\_\_ SEC \_\_\_\_\_  
T \_\_\_\_\_ R \_\_\_\_\_ SEC \_\_\_\_\_  
T \_\_\_\_\_ R \_\_\_\_\_ SEC \_\_\_\_\_

BLM [ ] FOREST SERVICE [ ] \_\_\_\_\_ SUBJ TO PL 359: Yes [ ] No [ ]  
WILDERNESS AREA: No [ ] Yes [ ] \_\_\_\_\_

SPLIT ESTATE - N/A [ ] SX [ ] PX [ ] SRHA [ ] OTHER [ ] \_\_\_\_\_  
Proper Notice Filed if Located on SHRA Lands? N/A [ ] Yes [ ] No [ ]

RECONVEYED MINERALS ON BLM LANDS REQUIRE OPENING ORDERS FROM 1944 TO 1993 -  
Open to Entry on: \_\_\_\_\_ N/A [ ]

COMMENTS/STATUS - VOID [ ] PARTIALLY VOID [ ] PVT MINERALS [ ] WITHDRAWN LANDS [ ]  
OTHER [ ] \_\_\_\_\_

Claimant acknowledges that portions of the following claims(s) site(s) may be void or voidable.

Printed Name of Claimant \_\_\_\_\_ Signature of Claimant \_\_\_\_\_

\*\*\*\*\* FINAL ADJUDICATION \*\*\*\*\*

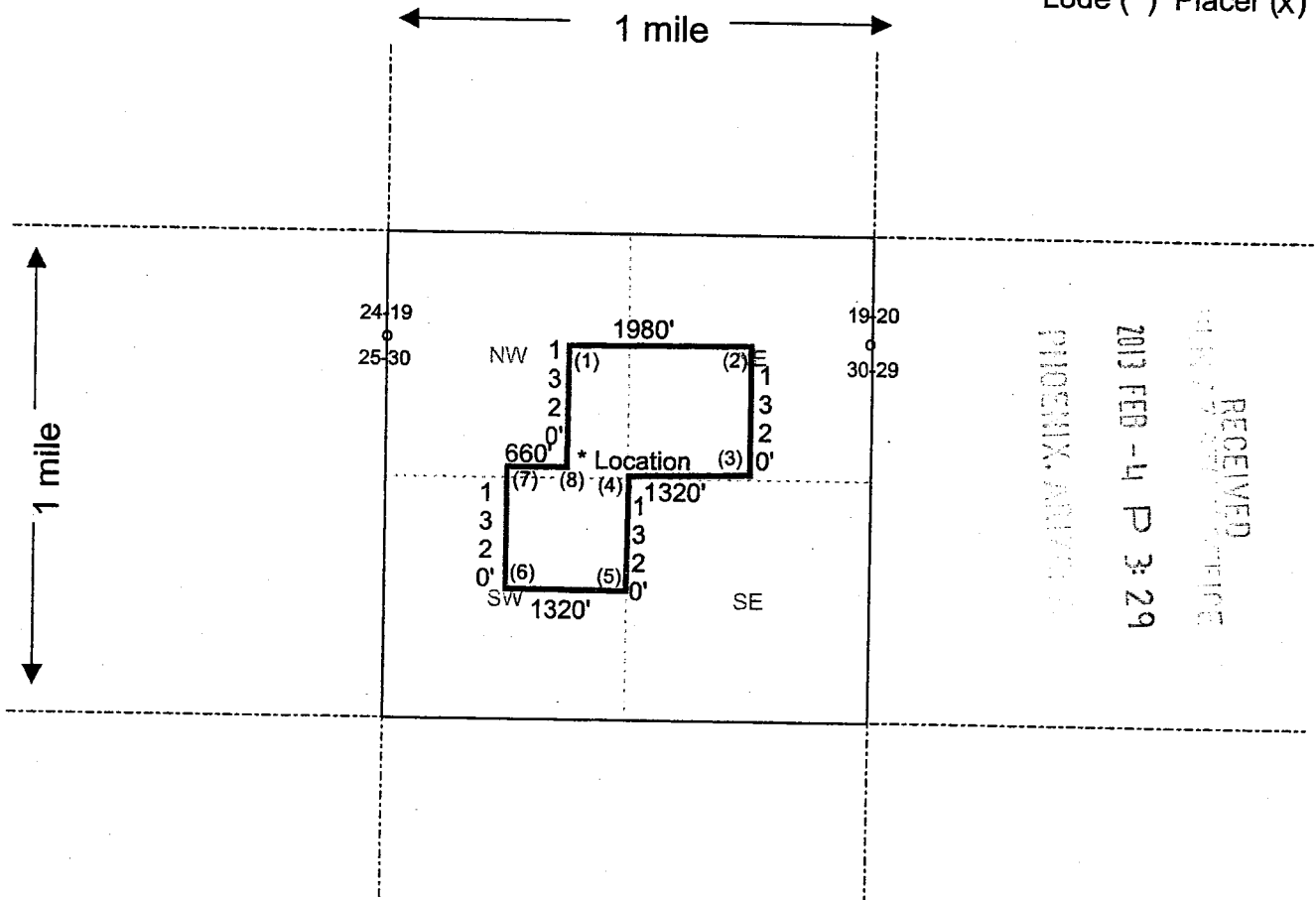
DATE 2/6/13 INITIALS AT

AMC 417355

RECORDERS MEMO: LEGIBILITY  
QUESTIONABLE FOR GOOD REPRODUCTION

### MINING CLAIM MAP

Lode ( ) Placer (x)



RECEIVED  
2013 FEB -4 P 3:29  
MINING DIVISION

Scale : 1" = 2000 feet



1. The above map depicts the Blue Dog Two mining claim, which is located in Section (s) 30, Township 12 1/2 N, Range 2 W, Gila and Salt River Base and Meridian, Yavapai County, Arizona.
2. The type of corner and location monuments used are as follows: 2" PVC Pipe 5' High
3. The bearings and distances in degrees and feet between claim corners are as depicted on the map.


Form MCF100a  
Revised July 2005

This form is available from the Arizona Department of Mines & Mineral Resources and may be reproduced.

When recorded mail to:  
Thomas Villone  
P.O. Box 12391  
Prescott, AZ 86332

B: 4935 P: 69 02/01/2013 11:58:45 AM AMND  
Leslie M. Hoffman  
OFFICIAL RECORDS OF YAVAPAI COUNTY \$10.00  
THOMAS VILLONE 2013-0006285

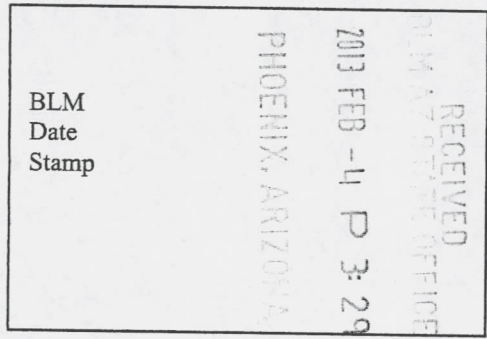
B: 4935 P: 69 02/01/2013 11:58:45 AM AMND  
\$10.00 Page: 1 of 2 2013-0006285



B. 4903 P. 325

**Amended LOCATION NOTICE FOR PLACER MINING CLAIM**

NOTICE IS HEREBY GIVEN that the \_\_\_\_\_  
Blue Dog Two placer mining claim has been located by  
Thomas R. Villone whose current mailing  
address is Box 12391  
Prescott, AZ 86304



The general course of this claim is South to North and it is situated in  
Yavapai County, Arizona.

This claim is 2640 feet in length and 1980 Max feet in width. This claim runs from the  
location monument on which this location notice is posted approximately 1320 feet in a Southerly  
direction to the S end line and 2640 feet in a Northerly direction to the N end line.

This claim is marked by four monuments, one at each corner of the claim.

The location monument on which this notice is posted is situated within Section 30, Township  
12 1/2 N, Range 2 W, Gila Salt River Base and Meridian, Arizona. This claim encompasses  
portions of the following legal subdivision(s) if located by legal subdivision or the following quarter section (s),  
section (s), Township (s) and Range (s) SW, NW, NE, S30, T12 1/2, R2W  
\_\_\_\_\_, Gila Salt River Base and Meridian, Arizona.

The locality of this claim with reference to some natural object or permanent monument and additional  
information (if any) concerning its locality are as follows: The #1 corner of claim is 1980'  
east of a survey monument brass  
cap section corner 24, 19, 25, 30

DATED AND POSTED on the ground this 2 day of September, 2012.

LOCATOR (s) See Attachment

Form MCF102  
Revised July 2005

This form is available from the Arizona Department of Mines & Mineral Resources and may be reproduced.

*Reduced acres to 100.*

ENTERED INTO COMPUTER  
2/6/13 AT



When recorded mail to:  
Thomas Villone  
P.O. Box 12391  
Prescott, AZ 86332

B: 4903 P: 325 09/04/2012 08:01:52 AM NML  
Leslie M. Hoff  
OFFICIAL RECORDER YAVAPAI COUNTY \$10.00  
THOMAS VILLONE 2012-0049537

B: 4903 P: 325 09/04/2012 08:01:52 AM NML  
\$10.00 Page: 1 of 3 2012-0049537  
PHOTO COPY

**LOCATION NOTICE FOR PLACER MINING CLAIM**

NOTICE IS HEREBY GIVEN that the \_\_\_\_\_  
Blue Dog Two placer mining claim has been located by  
Thomas R. Villone whose current mailing  
address is Box 12391  
Prescott, AZ 86304

RECEIVED  
BLM AZ STATE OFFICE  
2012 SEP -5 P 16  
PHOENIX, ARIZONA  
BLM  
Date  
Stamp

The general course of this claim is South to North and it is situated in  
Yavapai County, Arizona.

This claim is 3960 feet in length and 1980 Max feet in width. This claim runs from the  
location monument on which this location notice is posted approximately 1320 feet in a Southerly  
direction to the S end line and 2640 feet in a Northerly direction to the N end line.

This claim is marked by <sup>10</sup>four monuments, one at each corner of the claim.

The location monument on which this notice is posted is situated within Section 30, Township  
12 1/2 N, Range 2 W, Gila Salt River Base and Meridian, Arizona. This claim encompasses  
portions of the following legal subdivision(s) if located by legal subdivision or the following quarter section (s),  
section (s), Township (s) and Range (s) \_\_\_\_\_  
\_\_\_\_\_, Gila Salt River Base and Meridian, Arizona.

The locality of this claim with reference to some natural object or permanent monument and additional  
information (if any) concerning its locality are as follows: The #1 corner of claim is 1980'  
east of a survey monument brass  
cap section corner 24,19,25,30

DATED AND POSTED on the ground this 2 day of September, 2012.

LOCATOR (s) See Attachment

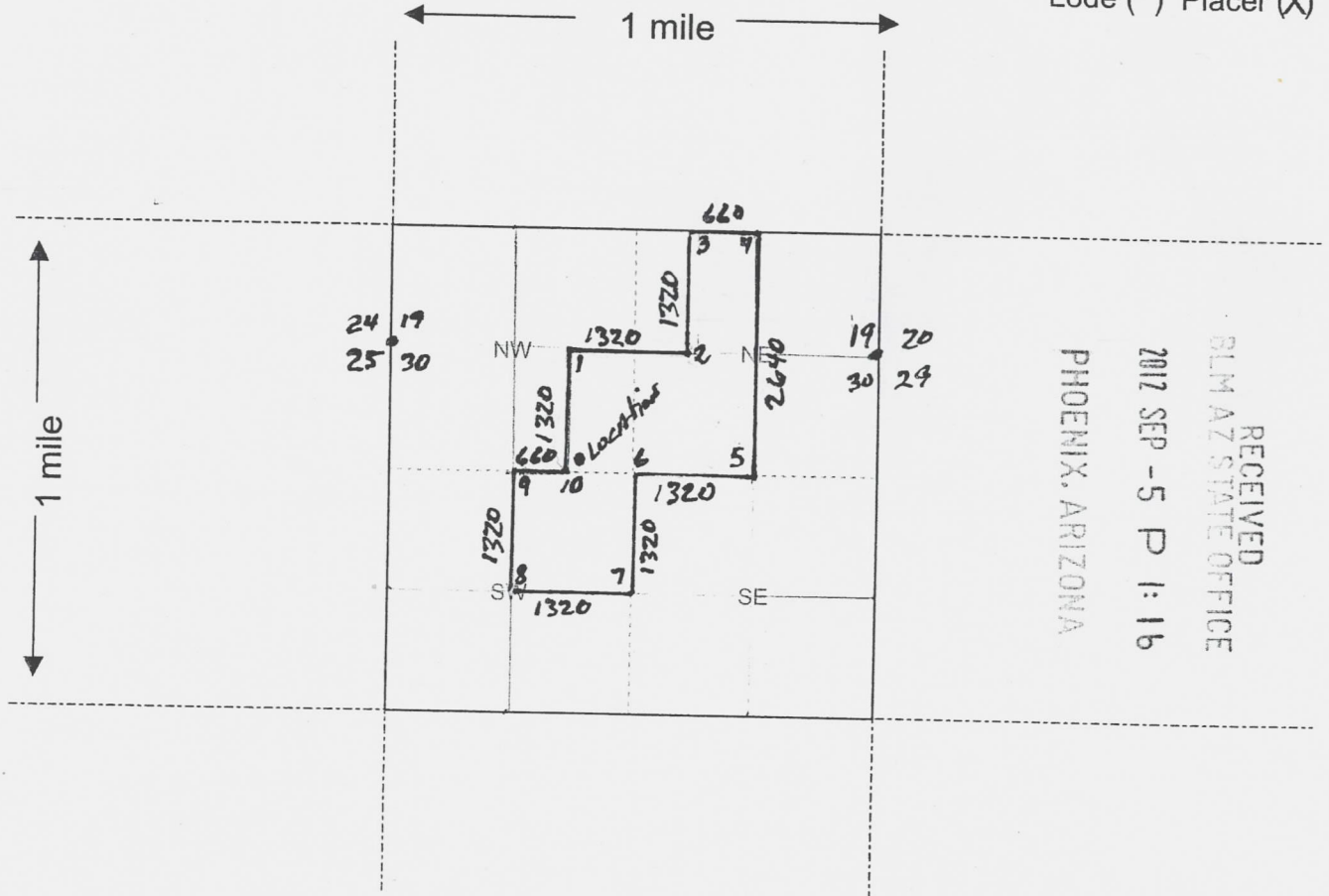
Form MCF102  
Revised July 2005

This form is available from the Arizona Department of Mines & Mineral Resources and may be reproduced.

AMC 117355

**MINING CLAIM MAP**

Lode ( ) Placer (X)



RECEIVED  
 BLM AZ STATE OFFICE  
 2012 SEP -5 P 1:16  
 PHOENIX, ARIZONA

AMC417355

Scale: 1" = 2000 feet



1. The above map depicts the Blue Dog Two mining claim, which is located in Section (s) 19 & 30, Township 12 1/2 N, Range 2 W, Gila and Salt River Base and Meridian, Yavapai County, Arizona.

2. The type of corner and location monuments used are as follows: 2" PVC Pipe 5' High

3. The bearings and distances in degrees and feet between claim corners are as depicted on the map.

Form MCF100a  
 Revised July 2005

This form is available from the Arizona Department of Mines & Mineral Resources and may be reproduced.

RECORDERS MEMO: LEGIBILITY  
 QUESTIONABLE FOR GOOD REPRODUCTION

# Blue Dog 2

## Additional Locaters/owners

Thomas R. Villone  
P.O. Box 12391 Prescott, Arizona

Thomas R. Villone

Michael Shipley *New ID*  
8657 W. Rowel Rd. Peoria Az. 85383

Michael A. Shipley

Dennis Marks *New ID*  
6516 W. Tonopah Dr. Glendale Az. 85308

X Dennis Marks

Barbra Marks *New ID*  
6516 W. Tonopah Dr. Glendale Az. 85308

X Barbara Marks

Carole Jolly *New ID*  
P.O. Box 2284 Prescott, Az. 86302

Carole E. Jolly

*4-New ID's*  
**ENTERED INTO COMPUTER**  
*PJB* SEP 24 2012

RECEIVED  
RIM AZ STATE OFFICE  
2012 SEP - 5 P 1:16  
PHOENIX, ARIZONA

ANCH17355

J. Villone  
P.O. Box 12391  
Prescott, AZ

PHOENIX AZ 850


04 SEP 2012 PM 9 L



RECEIVED  
BLM AZ STATE OFFICE  
8/30/12  
2012 SEP -5 P 1:16  
PHOENIX, ARIZONA

B. L. M.  
1 N. Central Ave  
Phoenix, AZ  
85004

8500489999



T. Villone  
P.O. Box 12391  
Prescott, AZ

RECEIVED  
BLM AZ STATE OFFICE  
2012 SEP -5 P 1:16  
PHOENIX, ARIZONA

B. L. M.  
1 N. Central Ave  
Phoenix, AZ  
85004

8500489999

PHOENIX AZ 852  
04 SEP 2012 PM 9 L



RUN TIME: 01:59 PM

UNITED STATES DEPARTMENT OF INTERIOR  
BUREAU OF LAND MANAGEMENT  
GEOGRAPHIC REPORT WITH LAND  
Sorted by Meridian Township Range

RUN DATE: 09/24/2012

Page 1 of 1

Adm State: AZ

Serial Number: AZA 024205PT

Total Case Acres: 3,654.569

<u>Casetype</u>	<u>Case Disp</u>				<u>Sect</u>	<u>Sur Typ</u>	<u>Sur Num</u>	<u>Suff</u>	<u>Subdivision</u>	<u>Act Pend</u>
220200	AUTHORIZED	14	0122N	0020W	019	MS	2835	1		
					030	MS	2835	1		

Serial Number: AZA 030012PT

Total Case Acres: 1,434.864

<u>Casetype</u>	<u>Case Disp</u>				<u>Sect</u>	<u>Sur Typ</u>	<u>Sur Num</u>	<u>Suff</u>	<u>Subdivision</u>	<u>Act Pend</u>
220200	AUTHORIZED	14	0122N	0020W	030	FF			PART OF MS 3876;	

Serial Number: AZA 030997

Total Case Acres: 6.000

<u>Casetype</u>	<u>Case Disp</u>				<u>Sect</u>	<u>Sur Typ</u>	<u>Sur Num</u>	<u>Suff</u>	<u>Subdivision</u>	<u>Act Pend</u>
276701	AUTHORIZED	14	0122N	0020W	019	LOTS			2;	

Input Parameters for Geographic Report with Land

System Id = CR

Admin State = AZ

Geo State = AZ

Casetype Begins With

Case Disp Txt = AUTHORIZED, CANCELLED, EXPIRED, PENDING, REJECTED, RELINQUISHED, WITHDRAWN

Mer Twp Rng =

Section =

Mtrs = 14 0122N 0020W 019, 14 0122N 0020W 030, 14 0122N 0020W 999

Commodity =

Commodity Txt =

Pending Org =

Pend Org Decode =

Total Rows Returned: 4







